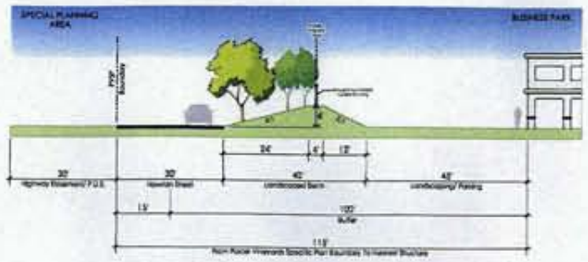

SECTION A

Berm Adjacent To BP Land Use

n.t.s.

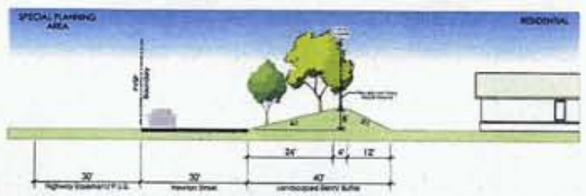

SECTION B

Berm Adjacent To Residential @ Newton St.

n.t.s.

SECTION C

Berm For 50' Buffer Area

n.t.s.

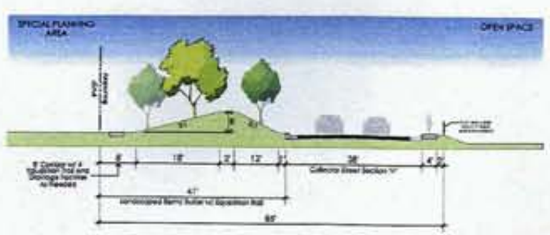

SECTION D

Berm Adjacent To Open Space/West Town Center Drive

n.t.s.

LEGEND

- Proposed Stop Sign
- Proposed Traffic Signal
- Cross Section Locator
- Equestrian Trailhead
- Equestrian Trail

CONCEPTUAL BERM AND BUFFER PLAN

PLACER VINEYARDS

June 14, 2007

MACKAY & SOMPS
CIVIL ENGINEERS, INC.
CIVIL ENGINEERING • LAND PLANNING • LAND SURVEYING
ROSEVILLE, CALIFORNIA

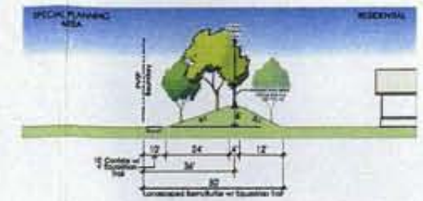

SECTION E

Berm Adjacent To Northern Residential/ SPA Boundary

n.t.s.

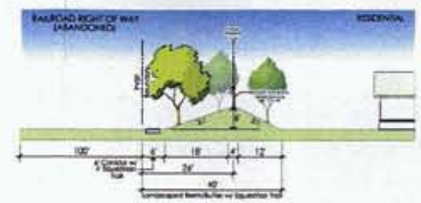

SECTION F

Berm Adjacent To Western Project Boundary

n.t.s.

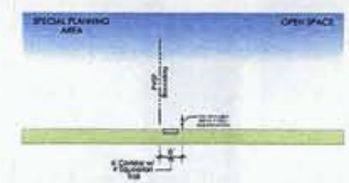

SECTION G

Cross Section @ Open Space/Special Planning Area

n.t.s.

SECTION H

Berm For 50' Buffer Area Adjacent to Residential

n.t.s.

18156-00

EXHIBIT 7

82