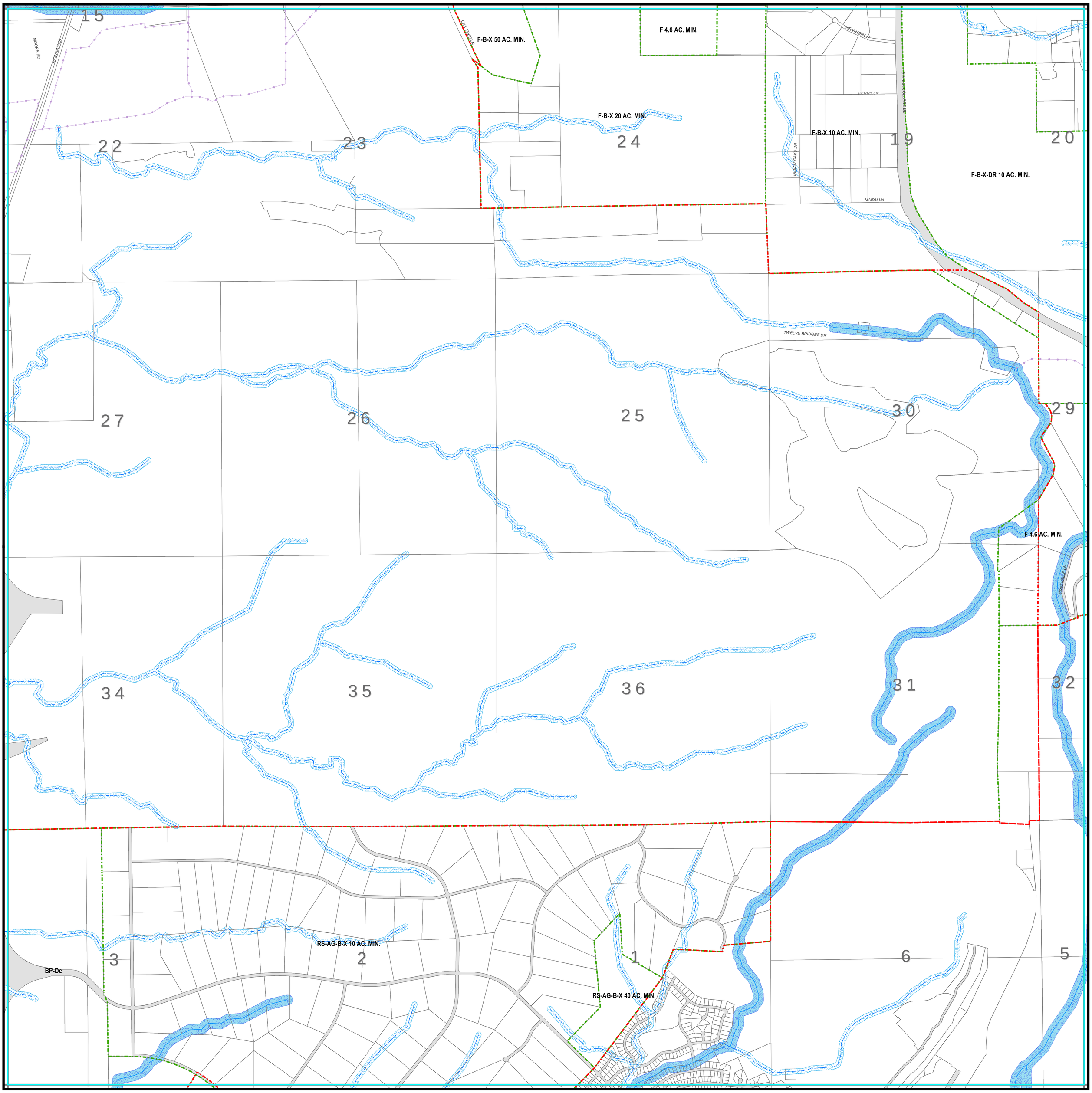


## LEGEND

| MAP CODE | ZONING DISTRICTS |
|---|---|
| AE | Agricultural Exclusive |
| AP | Airport |
| BP | Business Park |
| CPD | Commercial Planned Development |
| F | Farm |
| FOR | Forestry |
| C2 | General Commercial |
| C3 | Heavy Commercial |
| HS | Highway Service |
| IN | Industrial |
| INP | Industrial Park |
| MT | Motel |
| C1 | Neighborhood Commercial |
| O | Open Space |
| OP | Office and Professional |
| RA | Residential Agricultural |
| RF | Residential Forest |
| RM | Residential Multi-Family |
| RS | Residential Single Family |
| RES | Resort |
| TPZ | Timberland Production |
| W | Water Influence |

| MAP CODE | COMBINING DISTRICTS |
|---|---|
| -AG | Agriculture |
| -AO | Airport Overflight |
| -B | Building Site |
| -UP | Conditional Use Permit Required |
| -DL | Density Limitation |
| -DC | Design Review |
| -DH | Design Review |
| -DS | Design Sierra |
| -DR | Development Reserve |
| -FH | Flood Hazard |
| -GH | Geological Hazard |
| -MR | Mineral Reserve |
| -PD | Planned Development |
| -SP | Special Purpose |
| -TM | Traffic Management |

**SYMBOLOGY**

- City limits
- Zone Lines
- Placer Parcels

**Hydrology**

- USGS Lakes
- Aqueduct
- Perennial 100' Setback
- Intermittent 50' Setback
- Siphon

**DATA DISCLAIMER**

This information herein is a public resource. The County of Placer makes no warranty, representation or guarantee as to the content, sequence, accuracy, timeliness or completeness of any of the cartographic or database information provided herein. The County of Placer explicitly disclaims any representations and warranties, including, without limitation, the implied warranties of merchantability and fitness for a particular purpose. The County of Placer shall assume no liability for:

1. Any errors, omissions, or inaccuracies in the information provided, regardless of how caused; or
2. And decision made for action taken or not taken by reader in reliance upon any information or data furnished hereunder.




0 800 1,600 3,200

Feet

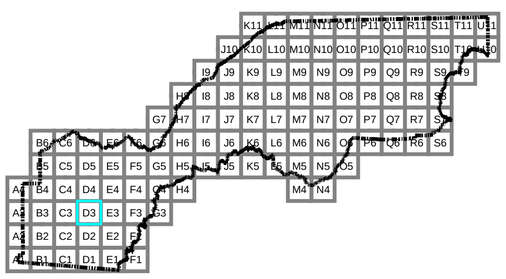

Zoning Index

# D-3