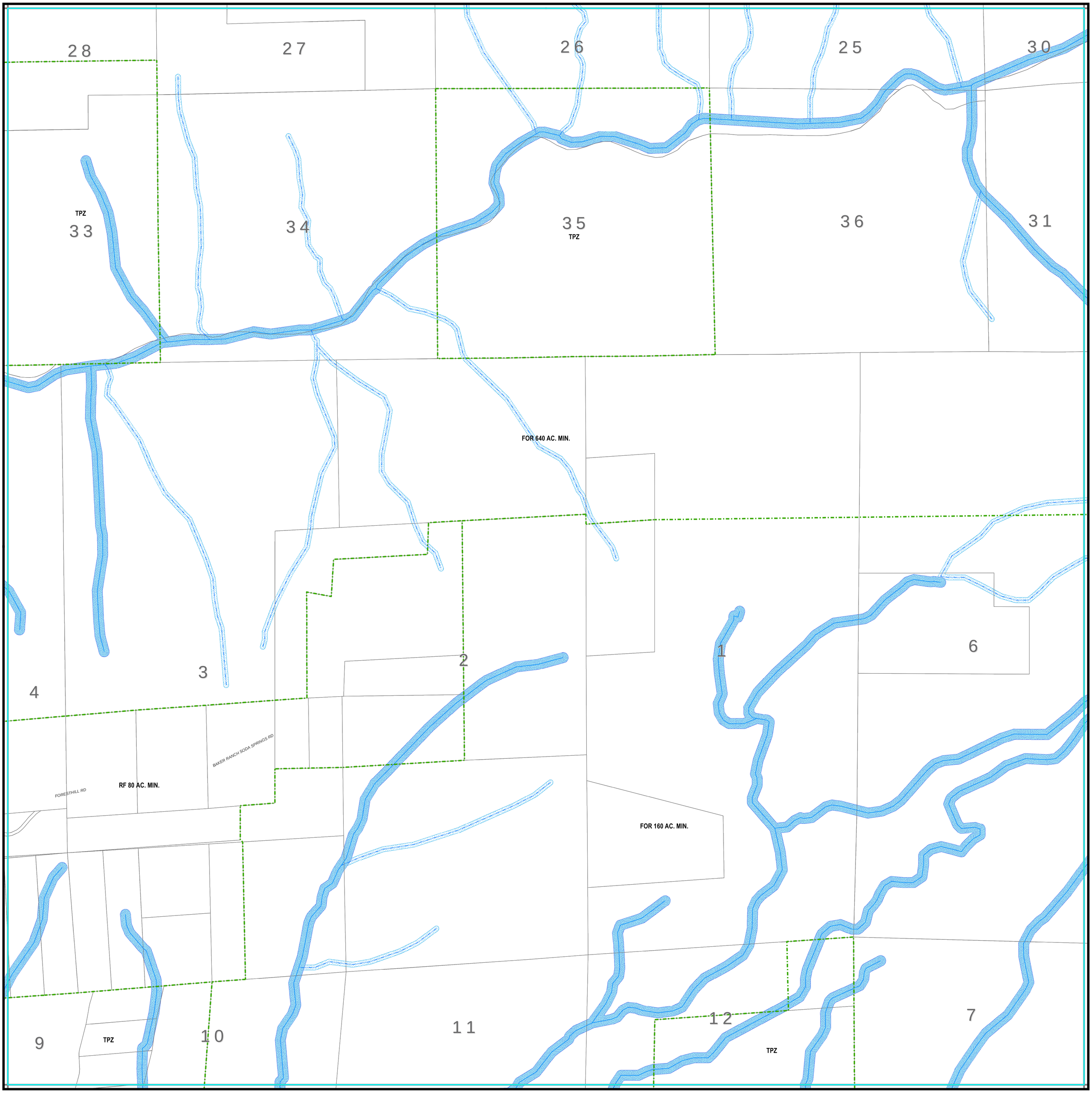

LEGEND

MAP CODE	ZONING DISTRICTS
AE	Agricultural Exclusive
AP	Airport
BP	Business Park
CPD	Commercial Planned Development
F	Farm
FOR	Forestry
C2	General Commercial
C3	Heavy Commercial
HS	Highway Service
IN	Industrial
INP	Industrial Park
MT	Motel
C1	Neighborhood Commercial
O	Open Space
OP	Office and Professional
RA	Residential Agricultural
RF	Residential Forest
RM	Residential Multi-Family
RS	Residential Single Family
RES	Resort
TPZ	Timberland Production
W	Water Influence

MAP CODE	COMBINING DISTRICTS
-AG	Agriculture
-AO	Airport Overflight
-B	Building Site
-UP	Conditional Use Permit Required
-DL	Density Limitation
-DC	Design Review
-DH	Design Review
-DS	Design Sierra
-DR	Development Reserve
-FH	Flood Hazard
-GH	Geological Hazard
-MR	Mineral Reserve
-PD	Planned Development
-SP	Special Purpose
-TM	Traffic Management

SYMBOLOGY

- City limits
- Zone Lines
- Placer Parcels

Hydrology

- USGS Lakes
- Aqueduct
- Perennial 100' Setback
- Intermittent 50' Setback
- Siphon

DATA DISCLAIMER

This information herein is a public resource. The County of Placer makes no warranty, representation or guarantee as to the content, sequence, accuracy, timeliness or completeness of any of the cartographic or database information provided herein. The County of Placer explicitly disclaims any representations and warranties, including, without limitation, the implied warranties of merchantability and fitness for a particular purpose. The County of Placer shall assume no liability for:

1. Any errors, omissions, or inaccuracies in the information provided, regardless of how caused; or
2. And decision made for action taken or not taken by reader in reliance upon any information or data furnished hereunder.



0 800 1,600 3,200

Feet

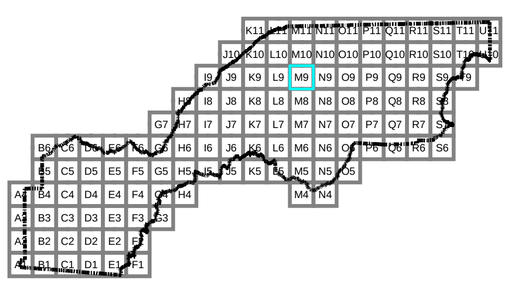

Zoning Index

M-9