EXHIBIT 3-6
REMAINING BACKBONE INFRASTRUCTURE
PLACER VINEYARDS SPECIFIC PLAN

Placer County, California

LEGEND:

- Modified Existing Signal
- Construct New Signal
- 6 Lane Road Widening
- 4 Lane Road Widening
- Specific Plan Area
- SPA Boundary

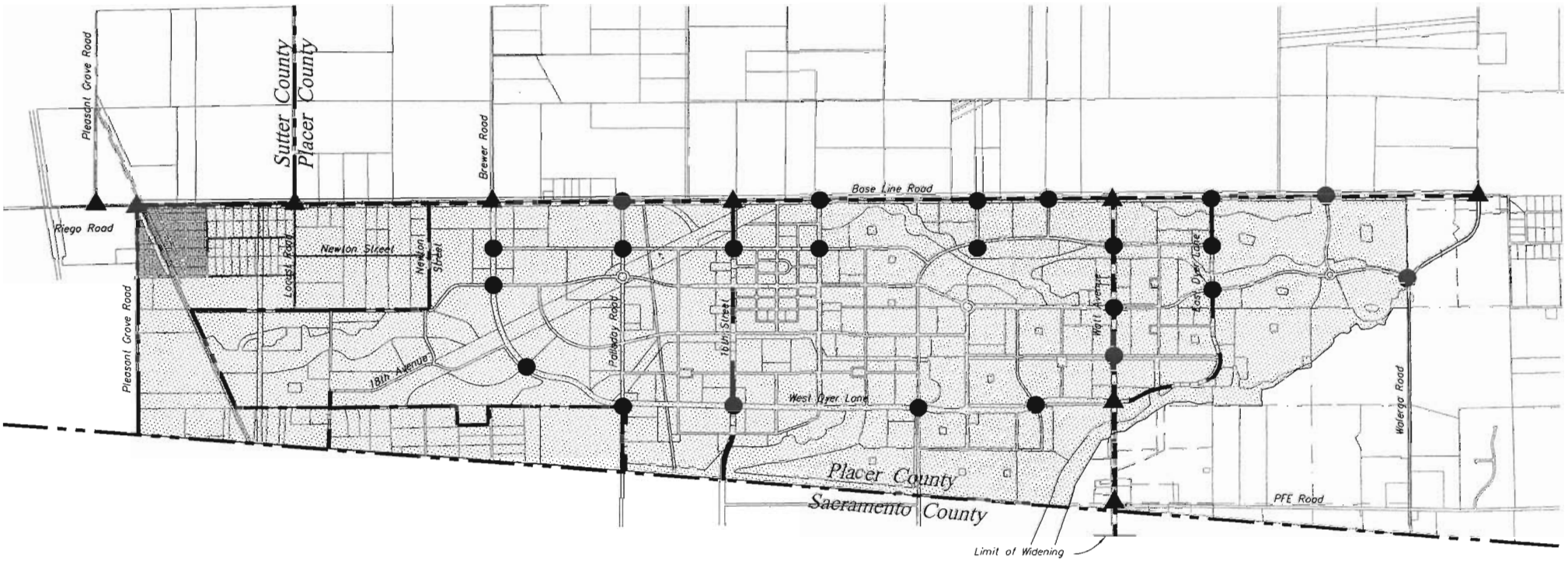

MACKAY & SOMPS
CIVIL ENGINEERS, INC.
CIVIL ENGINEERING • LAND PLANNING • LAND SURVEYING
ROSEVILLE, CALIFORNIA

0 2000 4000 8000
SCALE: 1" = 4000'

REMAINING BACKBONE ROADWAY IMPROVEMENTS

SHEET 1 OF 3

10-26-2006 11:09:07 drawley P:\18156\exhibits\dev-agreement\infrastructure\PVFP-Buildout_Rdway_impr.dwg
(1) \\Marvdata\Projects\18156\planning\exhibits\pv-base.dwg (2) \\Marvdata\Projects\18156\exhibits\MS_CLAIM-baseplan-July-06.dwg

EXHIBIT 3-6
REMAINING BACKBONE INFRASTRUCTURE
PLACER VINEYARDS SPECIFIC PLAN

Placer County, California

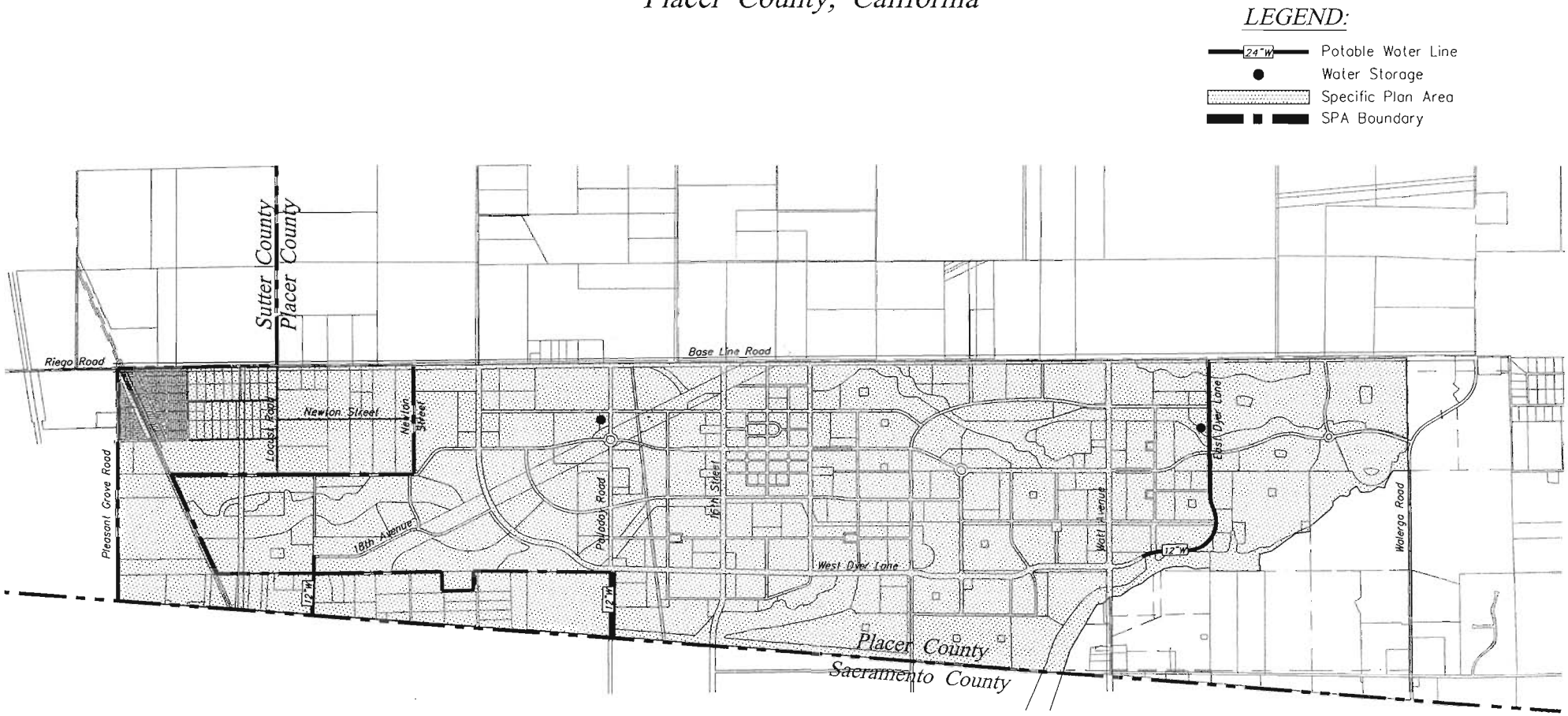

MACKAY & SOMPS
CIVIL ENGINEERS, INC.
CIVIL ENGINEERING • LAND PLANNING • LAND SURVEYING
ROSEVILLE, CALIFORNIA

0 2000 4000 8000

SCALE: 1" = 4000'

REMAINING BACKBONE WATER IMPROVEMENTS

SHEET 2 OF 3

10-26-2006 10:50:04 drawley P:\18156\exhibits\dev-agreement\infrastructure\PVFP-Buildout_Water.dwg
[1] \\Msrvdata\Projects\18156\planning\exhibits\pv-base.dwg [2] P:\18156\exhibits\MS_EDAW-baseplan-July-06.dwg

EXHIBIT 3-6
REMAINING BACKBONE INFRASTRUCTURE
PLACER VINEYARDS SPECIFIC PLAN
Placer County, California

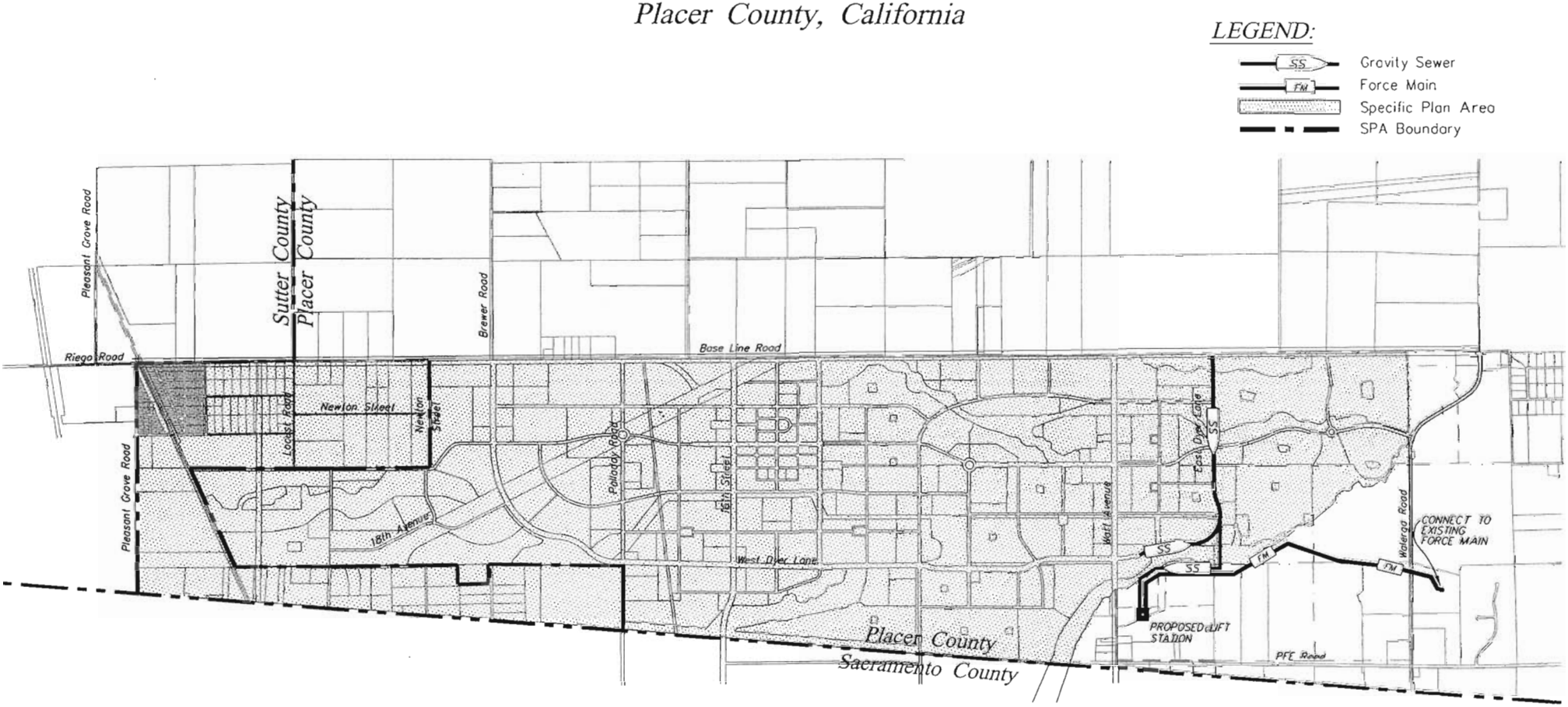

MACKAY & SOMPS
CIVIL ENGINEERS, INC.
CIVIL ENGINEERING • LAND PLANNING • LAND SURVEYING
ROSEVILLE, CALIFORNIA

0 2000 4000 8000
SCALE: 1" = 4000'

REMAINING BACKBONE SEWER IMPROVEMENTS

SHEET 3 OF 3

10-26-2006 10:59:15 drawley P:\18156\exhibits\dev-agreement\infrastructure\PVFP-Buildout_Sewer.dwg
[1] \\Msrvdata\images\18156\images\MS-EOAW_021405_fade.dwg [2] \\Msrvdata\Projects\18156\planning\exhibits\pv-base.dwg [3] P:\18156\exhibits\MS_EOAW-baseplan-July-06.dwg