ALTERNATIVE 2 - ROADWAY CROSS SECTION:

1 - 3.6 m (12') TRAFFIC LANE EACH DIRECTION
1 - 3.6 m (12') DUAL CENTER TURN LANE
1- 1.5 m (5'±) BIKE LANE EACH DIRECTION
1- 2.4 m (8'±) PARKING LANE EACH DIRECTION
1 - 2.9 m (9'±) SIDEWALK/PLANTING AREA EACH DIRECTION
(SEE SHEET 6 FOR TYPICAL X-SECTION - ALTERNATIVE 2)

REVISION #	DATE	DESCRIPTION AND SHEET NO.:	APPROVED BY:	DATE:

THE COUNTY OF PLACER OR ITS OFFICERS OR AGENTS SHALL NOT BE RESPONSIBLE FOR THE ACCURACY OR COMPLETENESS OF ELECTRONIC COPIES OF THIS PLAN SHEET.

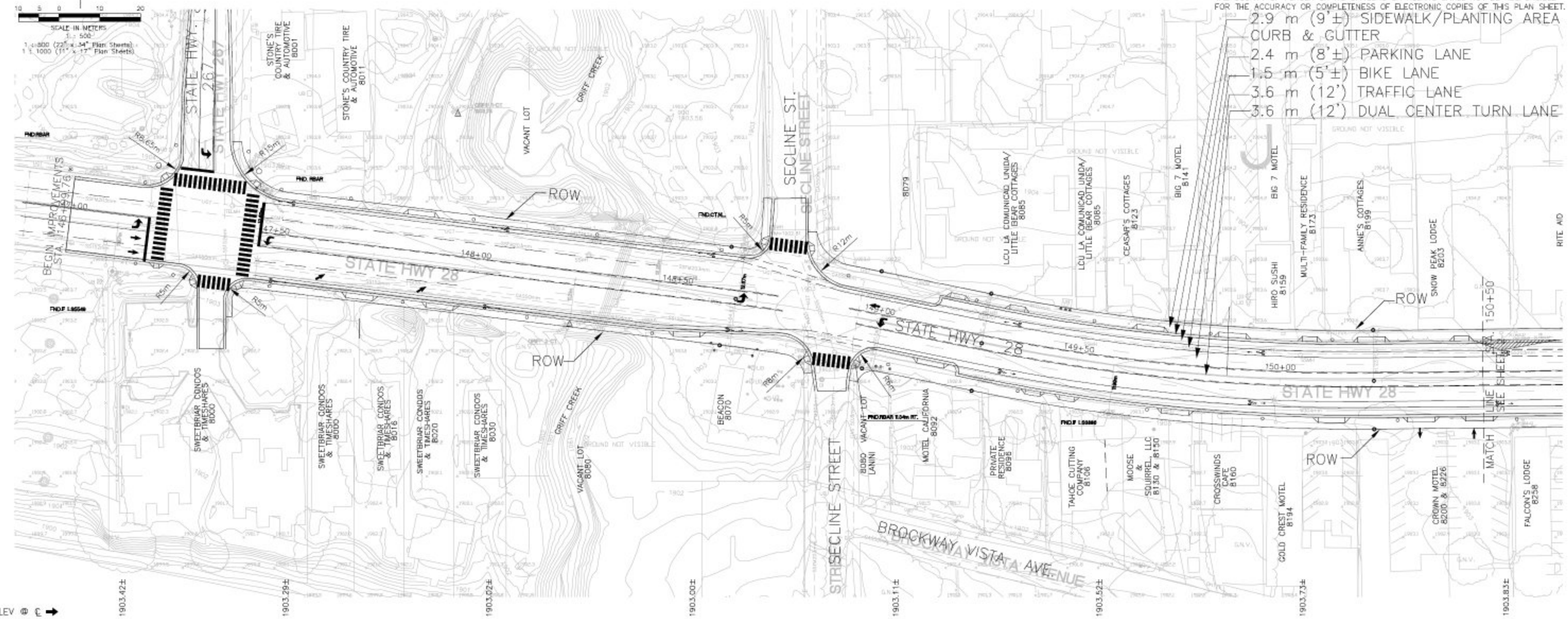

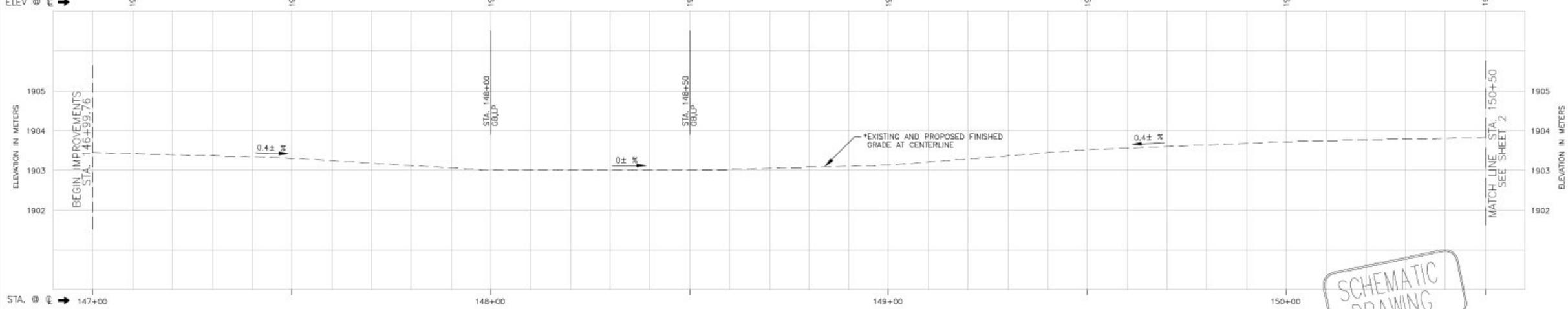

PLAN SCALE: 1:500
PROFILE SCALE:
HORIZ: 1:500
VERT: 1:50

DESIGNED: BRS
DRAWN: BRS
CHECKED: RTL
RECORD DRAWING:
DATE: 12/01/06

CONTRACT NO. 73108

COUNTY OF PLACER
DEPARTMENT OF PUBLIC WORKS

KINGS BEACH COMMERCIAL CORE IMPROVEMENT PROJECT

FEASIBILITY STUDY - ALTERNATIVE 2 - PLAN, PROFILE & STRIPING LAYOUT

SHEET NO. 1 OF 24

ALTERNATIVE 2 - ROADWAY CROSS SECTION:

1 - 3.6 m (12') TRAFFIC LANE EACH DIRECTION
1 - 3.6 m (12') DUAL CENTER TURN LANE
1- 1.5 m (5'±) BIKE LANE EACH DIRECTION
1- 2.4 m (8'±) PARKING LANE EACH DIRECTION
1 - 2.9 m (9'±) SIDEWALK/PLANTING AREA EACH DIRECTION
(SEE SHEET 6 FOR TYPICAL X-SECTION - ALTERNATIVE 2)

Metric

REVISION #	DATE	DESCRIPTION AND SHEET NO.	APPROVED BY:	DATE

THE COUNTY OF PLACER OR ITS OFFICERS OR AGENTS SHALL NOT BE RESPONSIBLE FOR THE ACCURACY OR COMPLETENESS OF ELECTRONIC COPIES OF THIS PLAN SHEET.

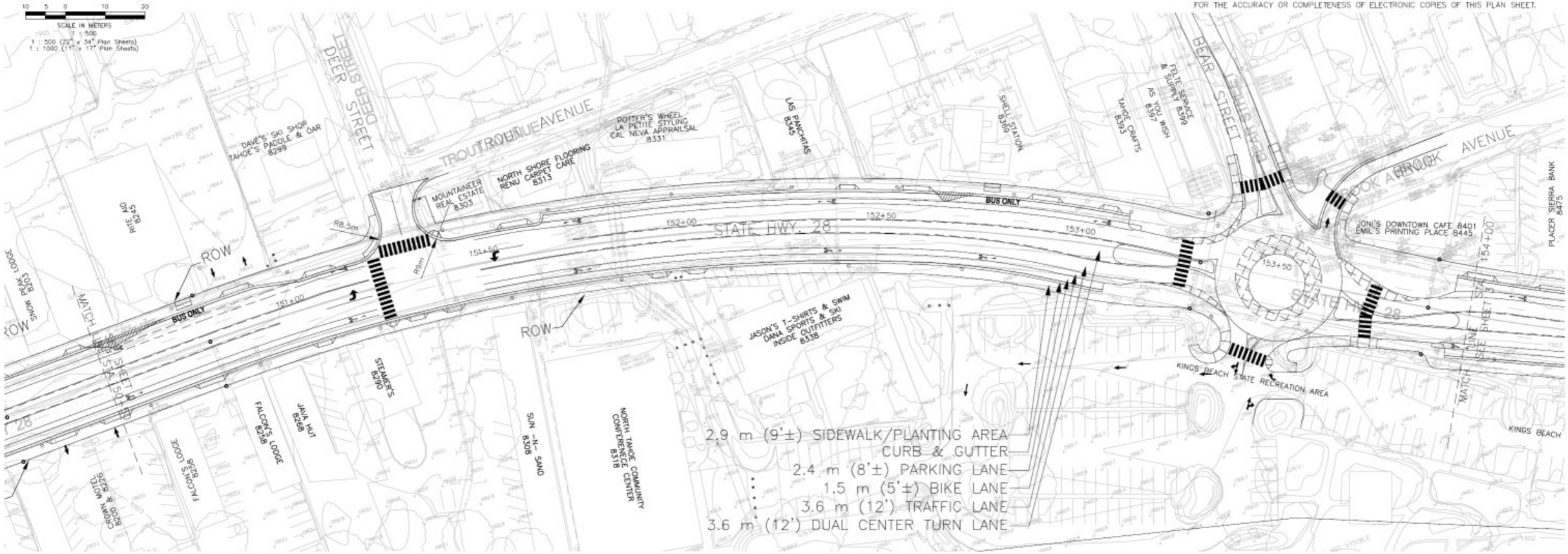

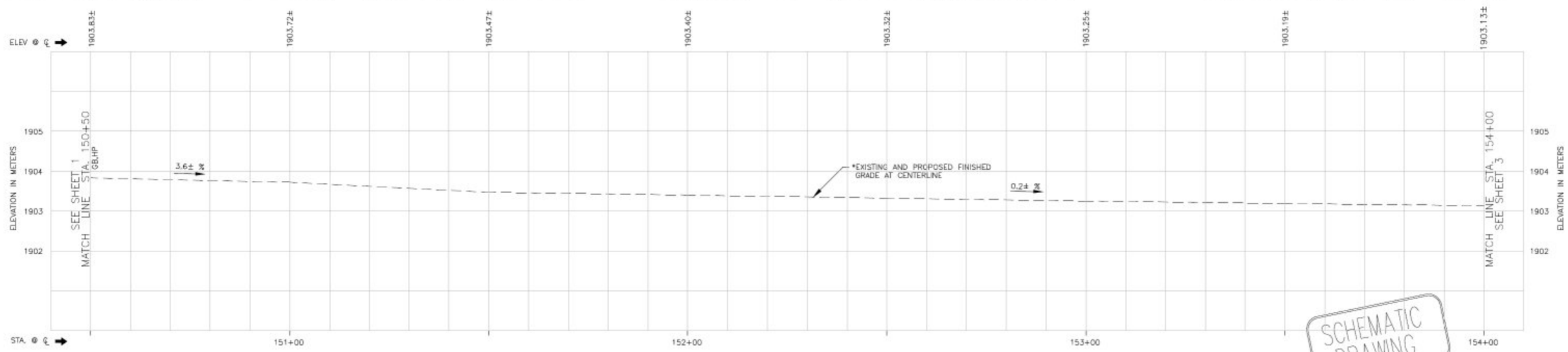

PLAN SCALE: 1:500
PROFILE SCALE:
HORIZ: 1:500
VERT: 1:50

DESIGNED: BRS
DRAWN: BRS
CHECKED: RTL
RECORD DRAWING:
DATE: 12/01/06

CONTRACT NO. 73108

COUNTY OF PLACER
DEPARTMENT OF PUBLIC WORKS

KINGS BEACH COMMERCIAL CORE IMPROVEMENT PROJECT

FEASIBILITY STUDY - ALTERNATIVE 2 - PLAN, PROFILE & STRIPING LAYOUT

ALTERNATIVE 2 - ROADWAY CROSS SECTION:

1 - 3.6 m (12') TRAFFIC LANE EACH DIRECTION
1 - 3.6 m (12') DUAL CENTER TURN LANE
1- 1.5 m (5'±) BIKE LANE EACH DIRECTION
1- 2.4 m (8'±) PARKING LANE EACH DIRECTION
1 - 2.9 m (9'±) SIDEWALK/PLANTING AREA EACH DIRECTION
(SEE SHEET 6 FOR TYPICAL X-SECTION - ALTERNATIVE 2)

Metric

REVISION #	DATE	DESCRIPTION AND SHEET NO.	APPROVED BY:	DATE:

THE COUNTY OF PLACER OR ITS OFFICERS OR AGENTS SHALL NOT BE RESPONSIBLE FOR THE ACCURACY OR COMPLETENESS OF ELECTRONIC COPIES OF THIS PLAN SHEET.

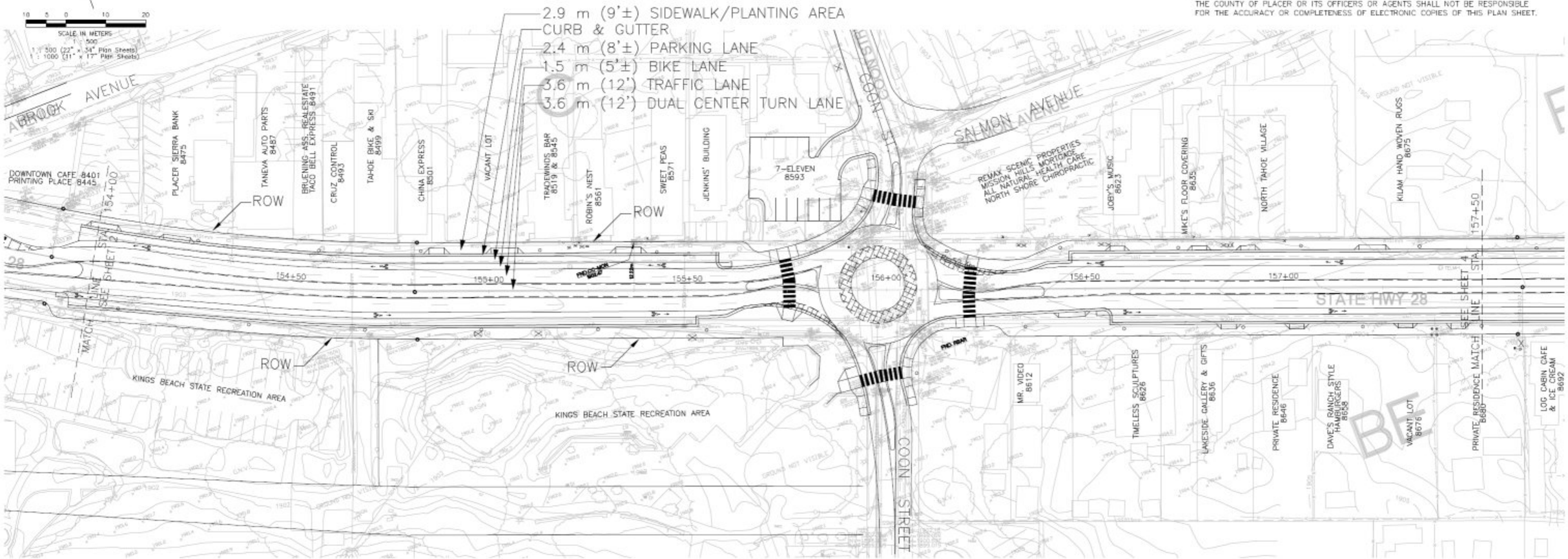

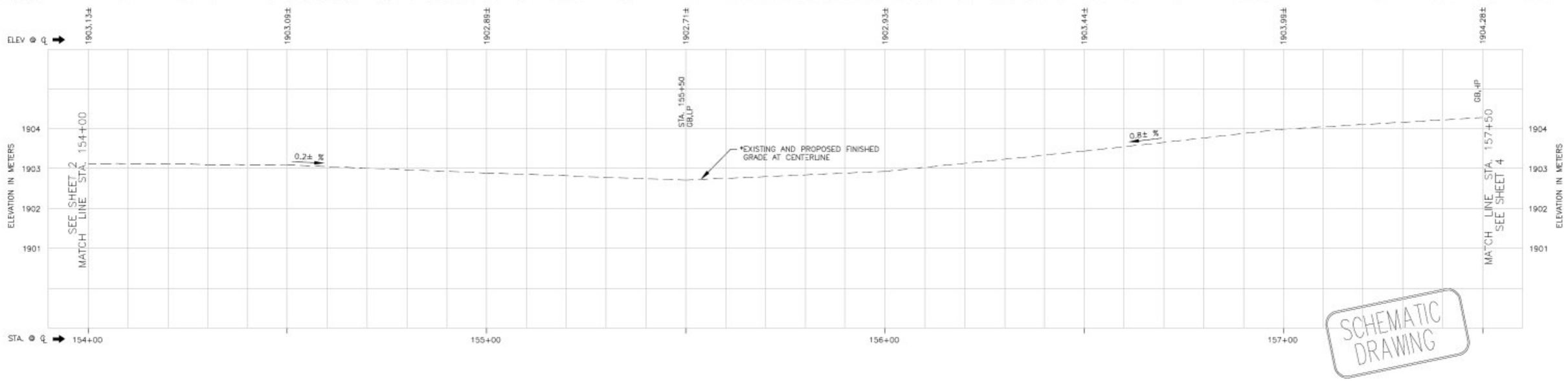

PLAN SCALE: 1:500
PROFILE SCALE:
HORIZ: 1:500
VERT: 1:50

DESIGNED: BRS
DRAWN: BRS
CHECKED: RTL
RECORD DRAWING
DATE: 12/01/06

CONTRACT NO. 73108

COUNTY OF PLACER
DEPARTMENT OF PUBLIC WORKS

KINGS BEACH COMMERCIAL CORE IMPROVEMENT PROJECT

FEASIBILITY STUDY - ALTERNATIVE 2 - PLAN, PROFILE & STRIPING LAYOUT

ALTERNATIVE 2 - ROADWAY CROSS SECTION:

1 - 3.6 m (12') TRAFFIC LANE EACH DIRECTION
1 - 3.6 m (12') DUAL CENTER TURN LANE
1- 1.5 m (5'±) BIKE LANE EACH DIRECTION
1- 2.4 m (8'±) PARKING LANE EACH DIRECTION
1 - 2.9 m (9'±) SIDEWALK/PLANTING AREA EACH DIRECTION
(SEE SHEET 6 FOR TYPICAL X-SECTION - ALTERNATIVE 2)

Metric

REVISION #	DATE	DESCRIPTION AND SHEET NO.:	APPROVED BY:	DATE

THE COUNTY OF PLACER OR ITS OFFICERS OR AGENTS SHALL NOT BE RESPONSIBLE FOR THE ACCURACY OR COMPLETENESS OF ELECTRONIC COPIES OF THIS PLAN SHEET.

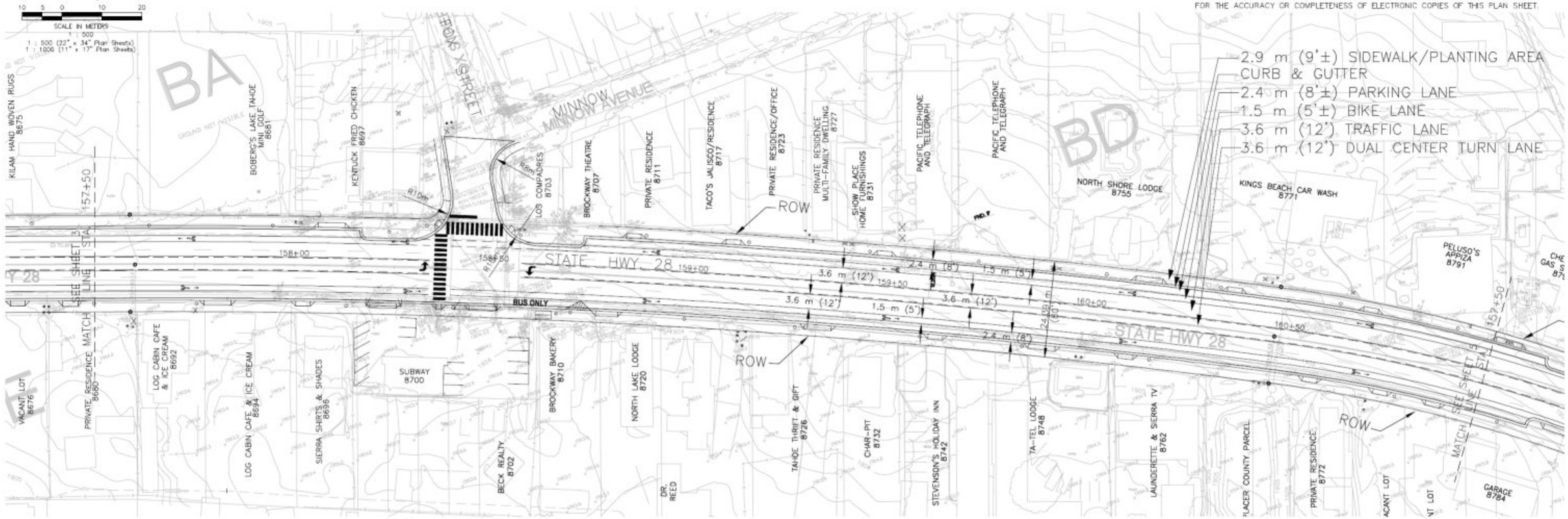

PLAN SCALE: 1:500
PROFILE SCALE:
HORIZ: 1:500
VERT: 1:50

DESIGNED: BRS
DRAWN: BRS
CHECKED: RTL
RECORD DRAWING
DATE 12/01/06

CONTRACT NO. 73108

COUNTY OF PLACER
DEPARTMENT OF PUBLIC WORKS

KINGS BEACH COMMERCIAL CORE IMPROVEMENT PROJECT
FEASIBILITY STUDY - ALTERNATIVE 2 - PLAN, PROFILE & STRIPING LAYOUT

SHEET NO. 4 OF 24

ALTERNATIVE 2 - ROADWAY CROSS SECTION:

1 - 3.6 m (12') TRAFFIC LANE EACH DIRECTION
1 - 3.6 m (12') DUAL CENTER TURN LANE
1- 1.5 m (5'±) BIKE LANE EACH DIRECTION
1- 2.4 m (8'±) PARKING LANE EACH DIRECTION
1 - 2.9 m (9'±) SIDEWALK/PLANTING AREA EACH DIRECTION
(SEE SHEET 6 FOR TYPICAL X-SECTION - ALTERNATIVE 2)

REVISION #	DATE:	DESCRIPTION AND SHEET NO.:	APPROVED BY:	DATE:

THE COUNTY OF PLACER OR ITS OFFICERS OR AGENTS SHALL NOT BE RESPONSIBLE FOR THE ACCURACY OR COMPLETENESS OF ELECTRONIC COPIES OF THIS PLAN SHEET.

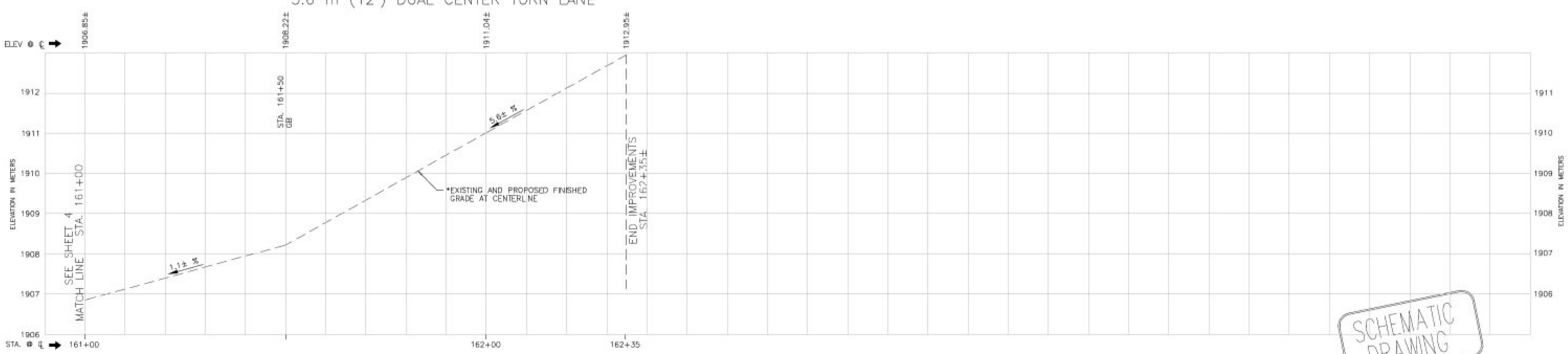

SCHEMATIC DRAWING

PLAN SCALE: 1:500
PROFILE SCALE:
HORIZ. 1:500
VERT. 1:50

DESIGNED: BRS
DRAWN: BRS
CHECKED: RTL
RECORD DRAWING:
DATE: 12/01/06

CONTRACT NO. 73108

DEPARTMENT OF PUBLIC WORKS
COUNTY OF PLACER

KINGS BEACH COMMERCIAL CORE IMPROVEMENT PROJECT
FEASIBILITY STUDY - ALTERNATIVE 2 - PLAN, PROFILE & STRIPING LAYOUT

SHEET NO. 5 OF 24

NOTES:

(1) OPTION TO REDUCE SIDEWALK BY 0.6m (2.0 ft) EACH SIDE OF STREET TO INCREASE PARKING AND BIKE LANE BY 0.3m (1.0 ft) EACH.

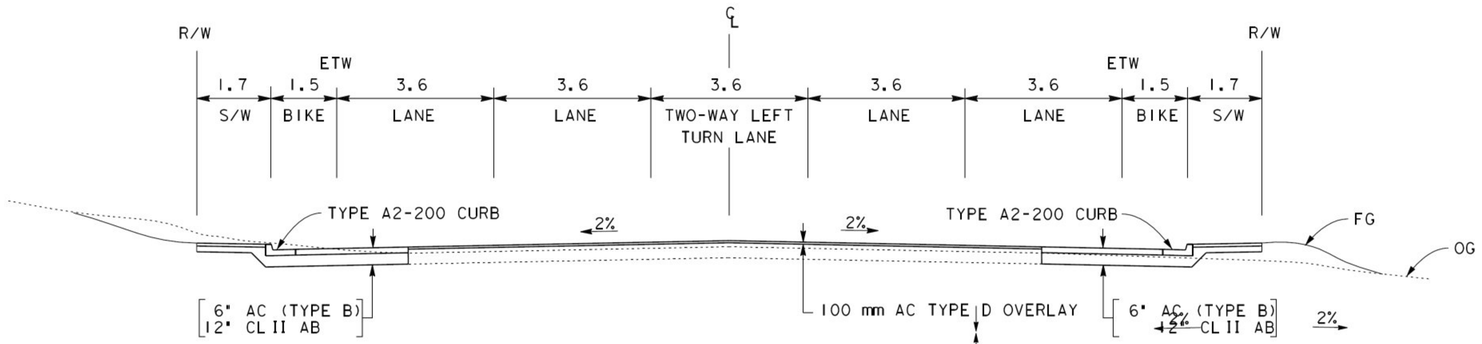

ALT 2 - SR 28
SR 267 TO SECLINE

STA 146+87 TO 148+75

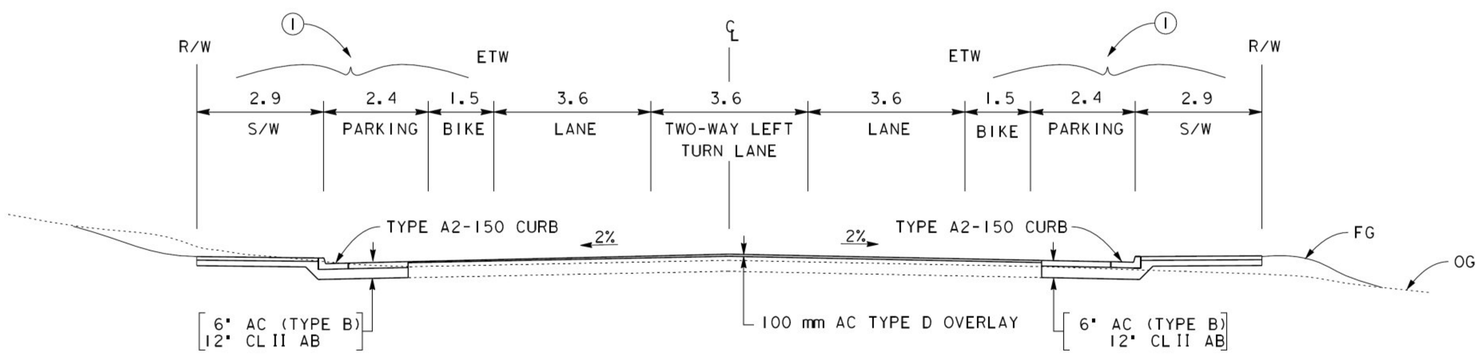

ALT 2 - SR 28
SECLINE TO CHIPMUNK

STA 148+75 TO 162+45

PLAN SCALE: NO SCALE
PROFILE SCALE:
HORIZ: NA
VERT: NA

DESIGNED:
DRAWN: REL
CHECKED: BRS
RECORD DRAWING:
DATE: 12/01/06

CONTRACT NO.

COUNTY OF PLACER
DEPARTMENT OF PUBLIC WORKS

KINGS BEACH COMMERCIAL CORE IMPROVEMENT PROJECT
FEASIBILITY STUDY - ALTERNATIVE 2 - TYPICAL SECTIONS

SHEET NO. 6 OF 24

NO SCALE	PLA-28-KP 14.8/16.5 (PM 9.2/10.3)	EA 0C9300