APPENDIX B
WATER QUALITY CONDITIONS FOR SYSTEMWIDE OPERATIONS

B.1 WATER QUALITY CONDITIONS AT CANAL AND STREAM SITES DURING YEARLY OUTAGES

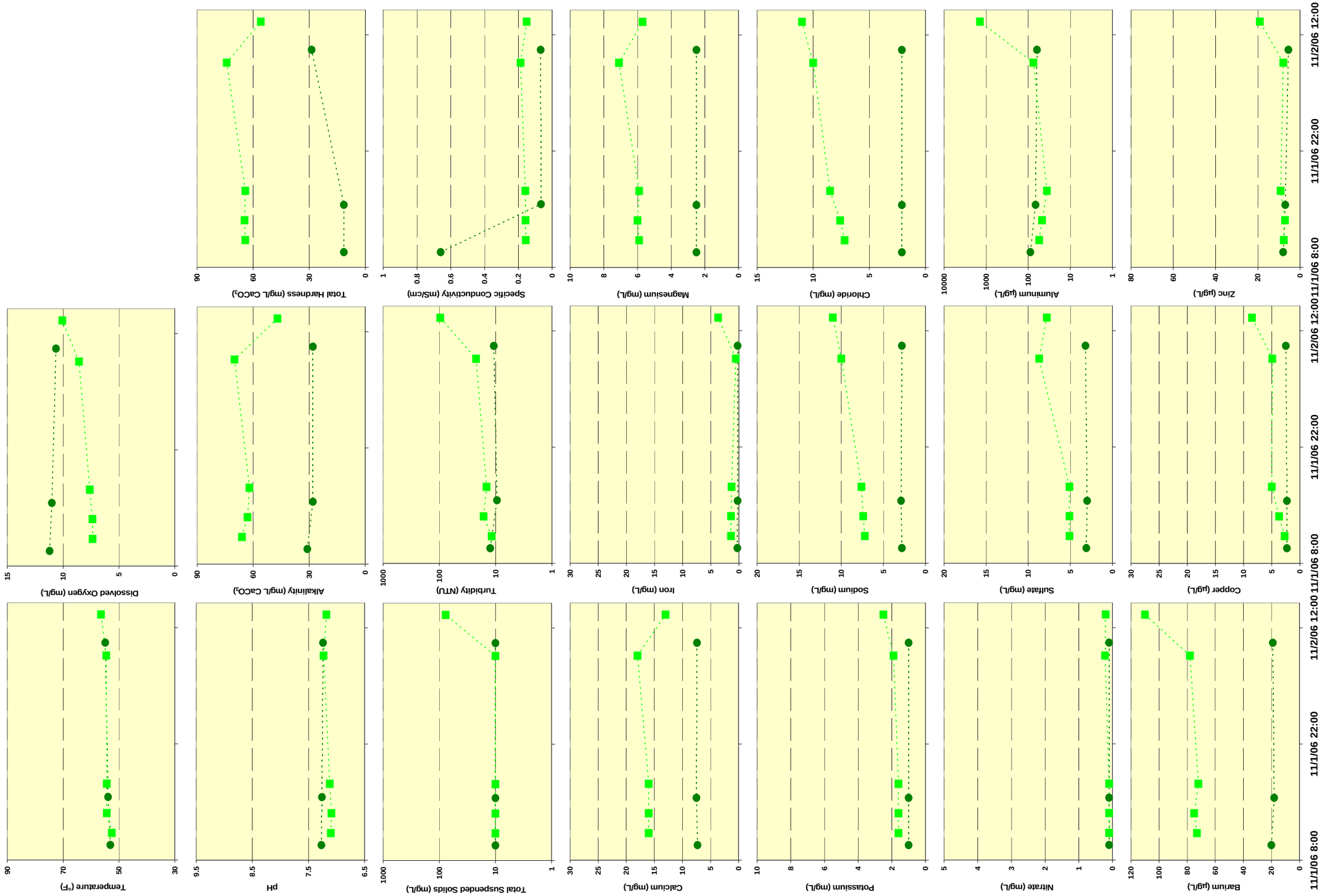

FIGURE B-1A
WATER QUALITY CONDITIONS AT CLOVER VALLEY CREEK WATERSHED SITES DURING YEARLY OUTAGES

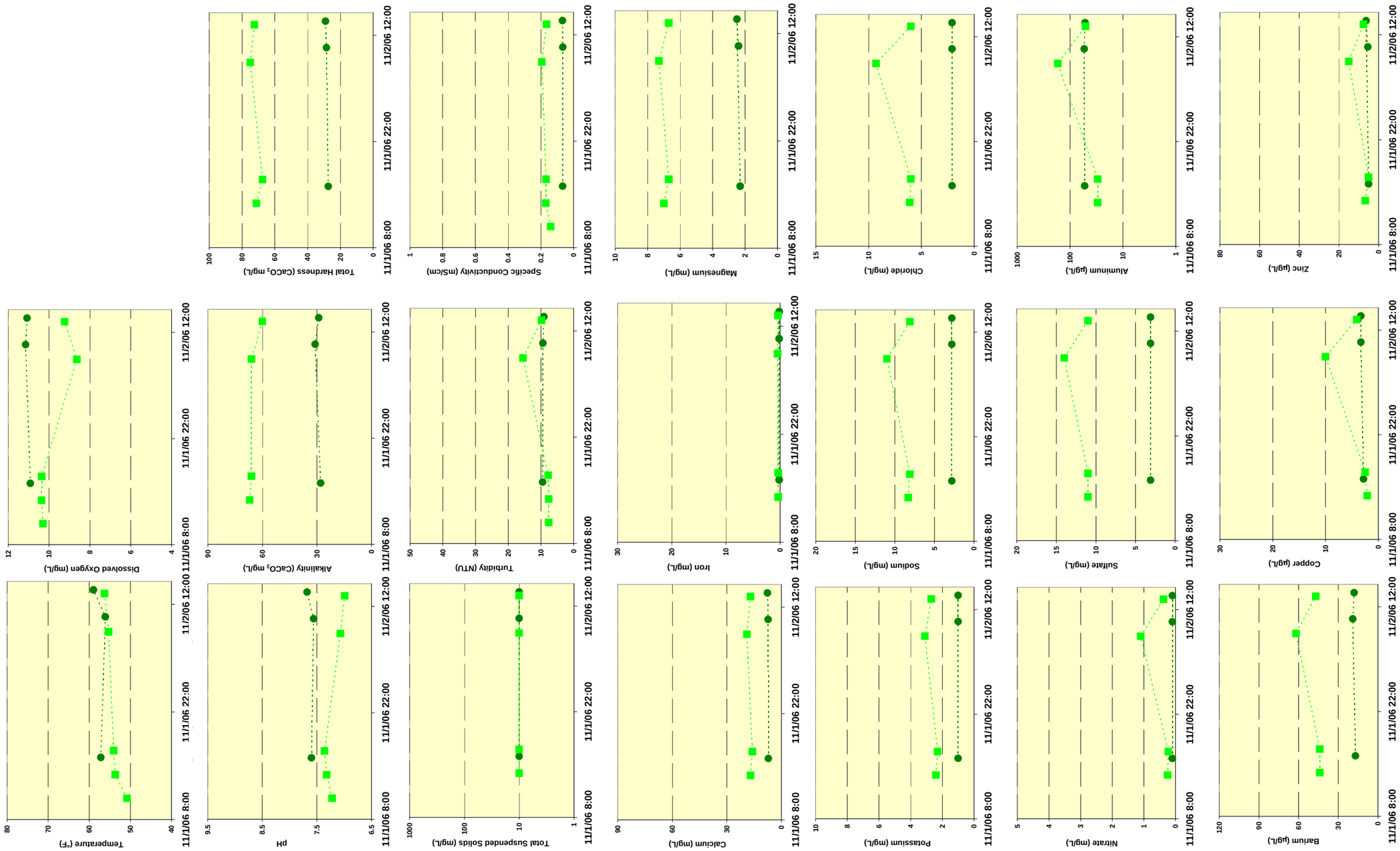

FIGURE B-2B
WATER QUALITY CONDITIONS AT ANTELOPE CREEK WATERSHED SITES DURING YEARLY OUTAGES

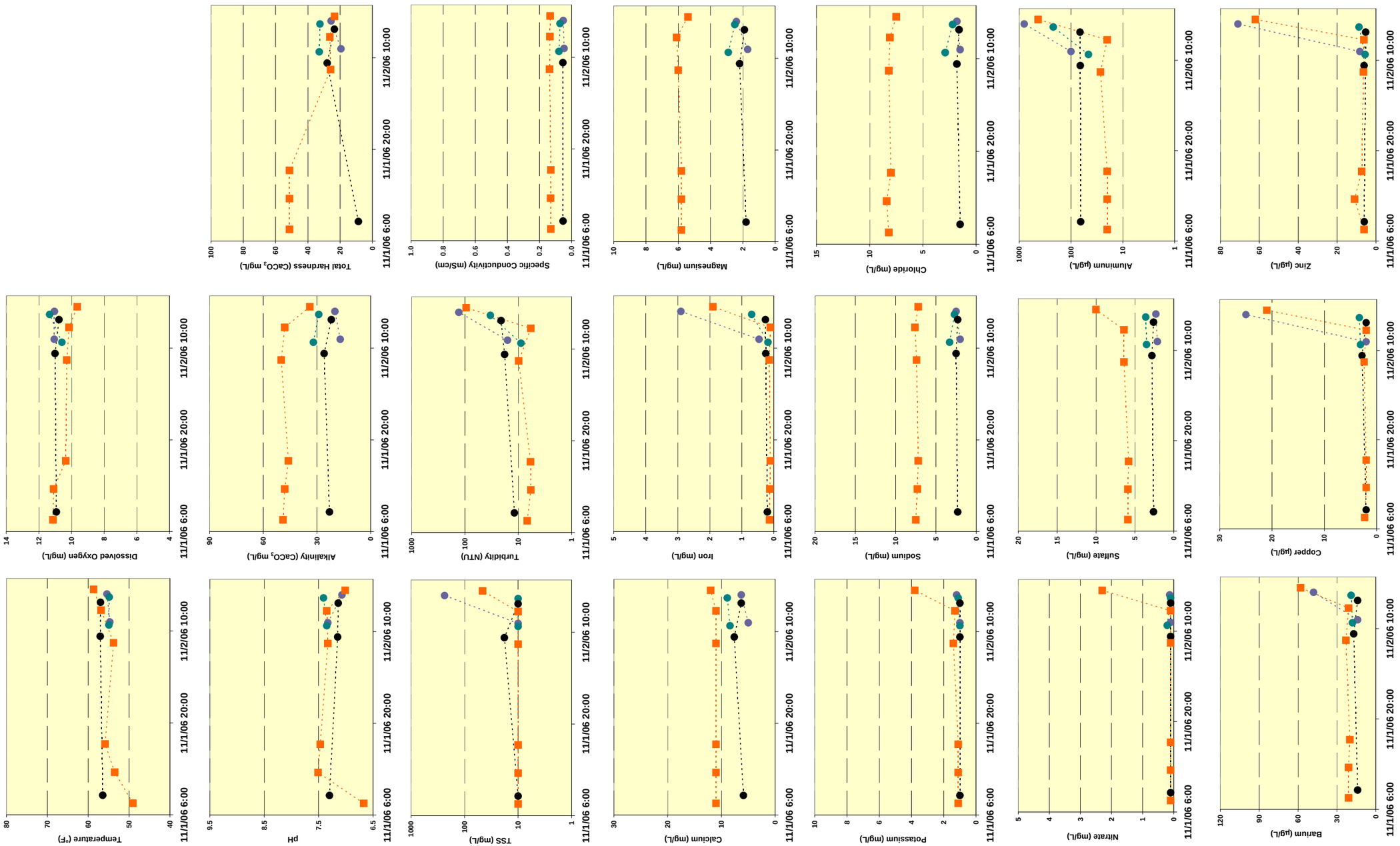

FIGURE B-1C
WATER QUALITY CONDITIONS AT SECRET RAVINE WATERSHED SITES DURING YEARLY OUTAGES

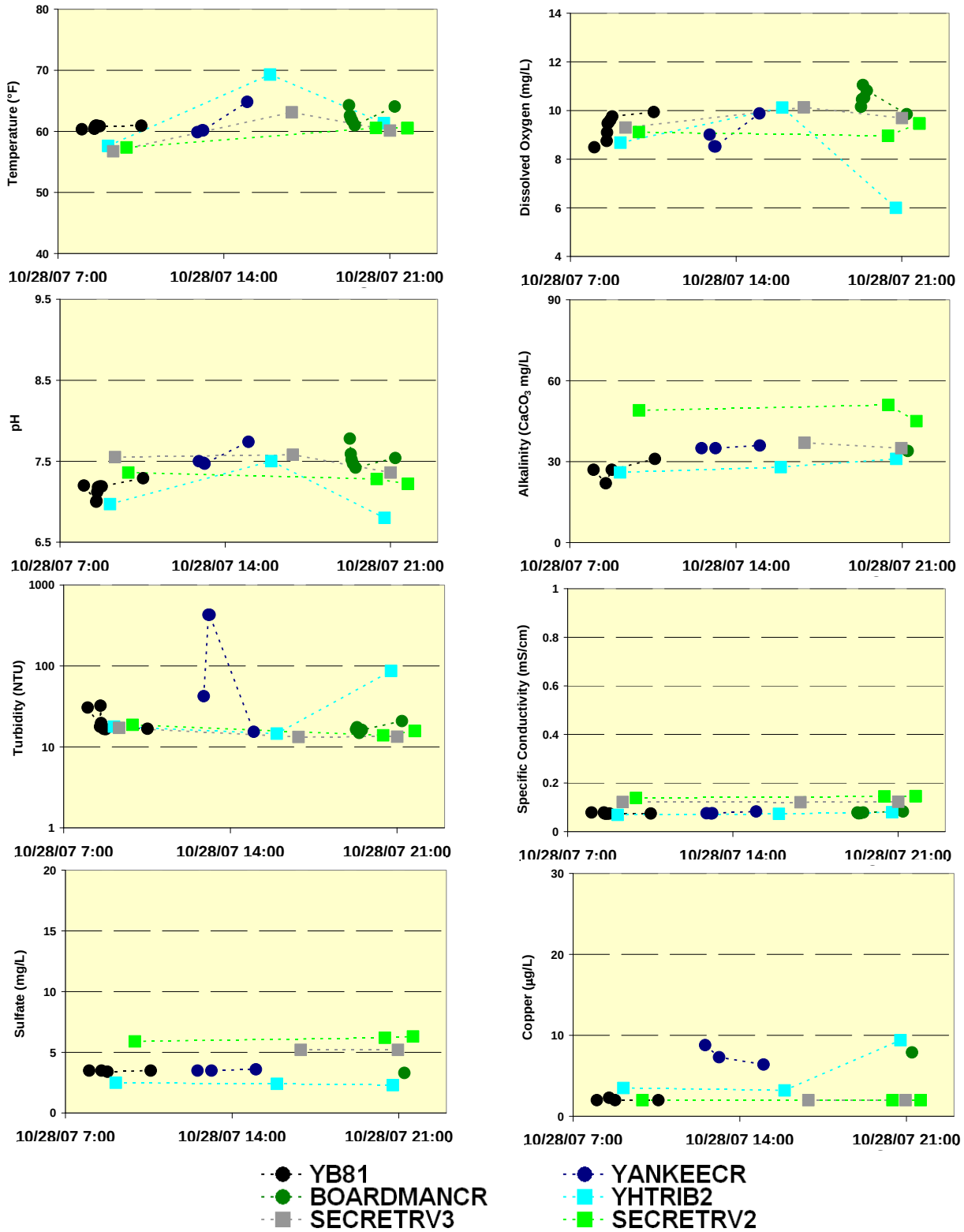

FIGURE B-1D
WATER QUALITY CONDITIONS AT SECRET RAVINE WATERSHED SITES DURING YEARLY OUTAGES

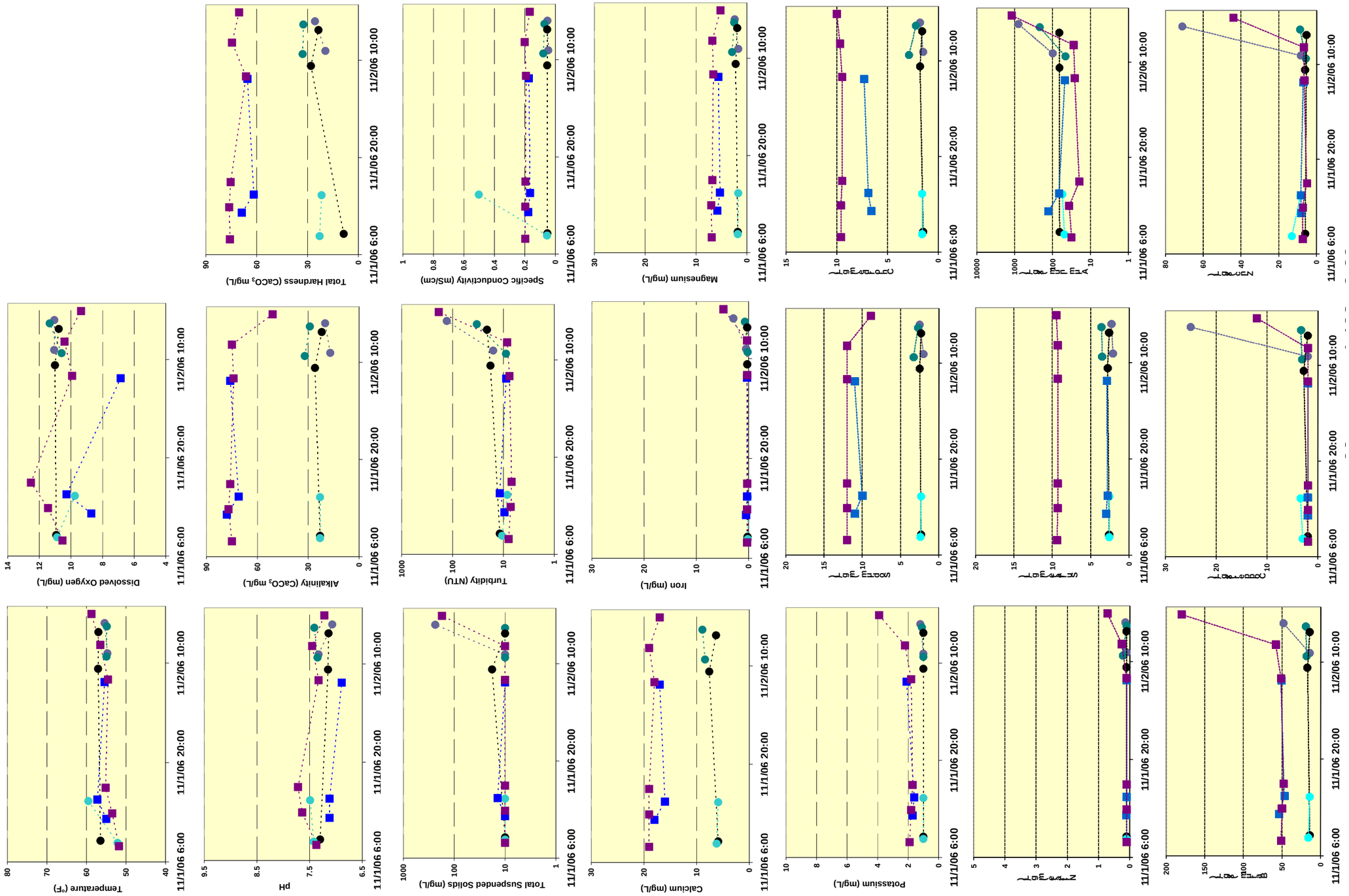

FIGURE B-1E
WATER QUALITY CONDITIONS AT MINERS RAVINE WATERSHED SITES DURING YEARLY OUTAGES

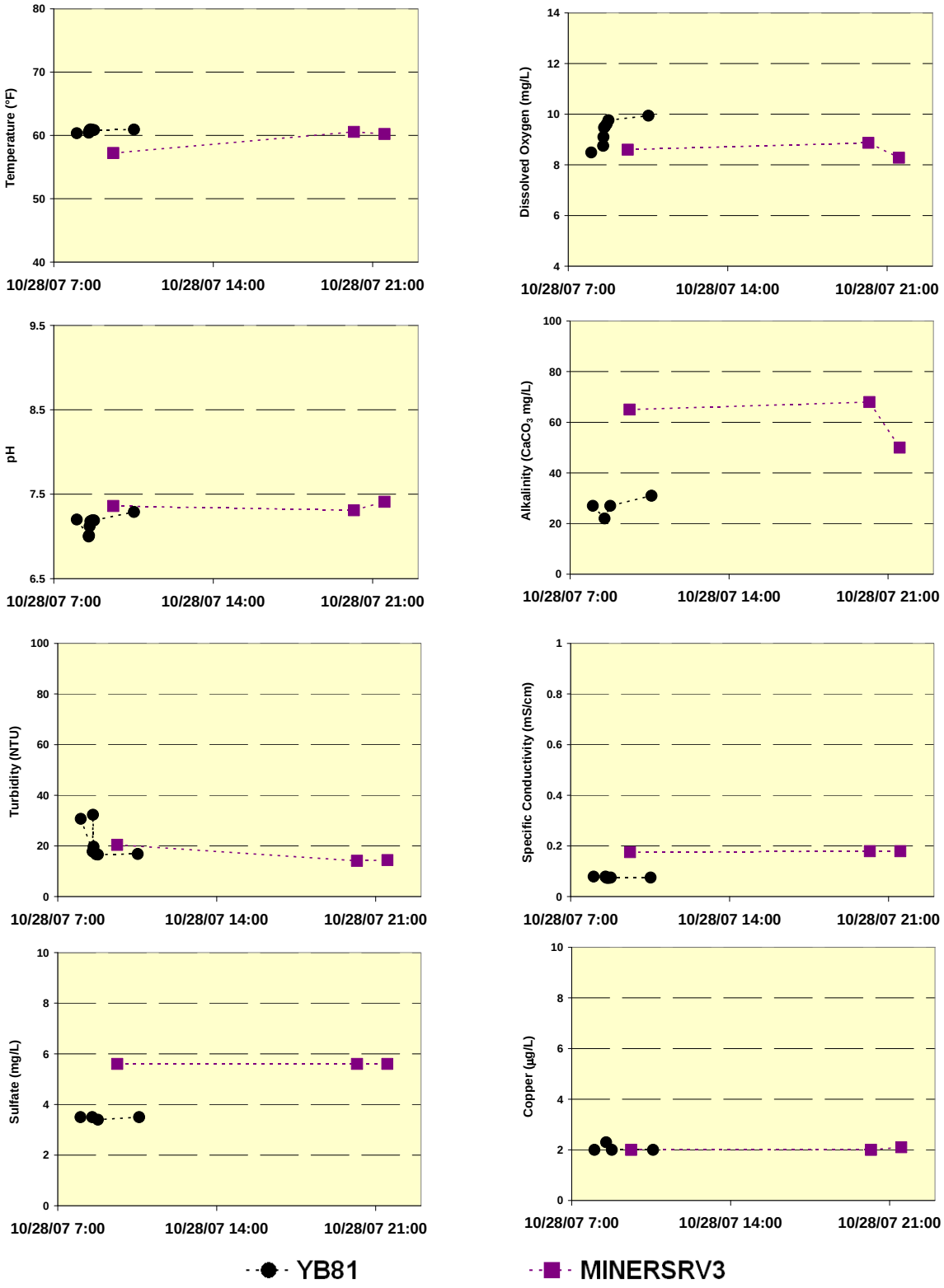

FIGURE B-1F
WATER QUALITY CONDITIONS AT MINERS RAVINE WATERSHED SITES DURING YEARLY OUTAGES

B.2 WATER QUALITY CONDITIONS AT CANAL AND STREAM SITES DURING ROUTINE PCWA OPERATIONS



FIGURE B-2A
WATER QUALITY CONDITIONS AT CLOVER VALLEY CREEK WATERSHED SITES DURING PCWA ROUTINE OPERATIONS

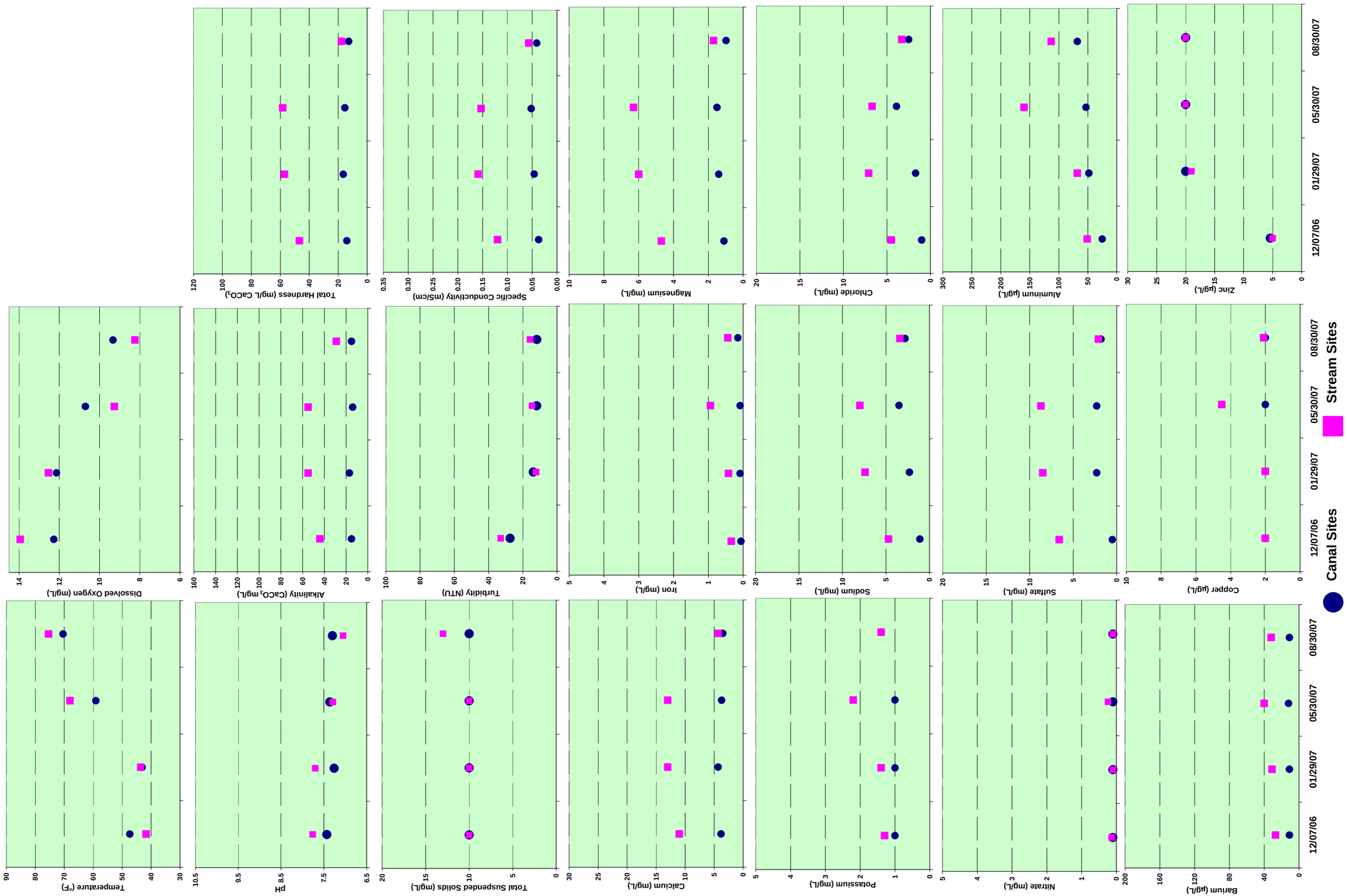

FIGURE B-2B
WATER QUALITY CONDITIONS AT ANTELOPE CREEK WATERSHED SITES DURING PCWA ROUTINE OPERATIONS

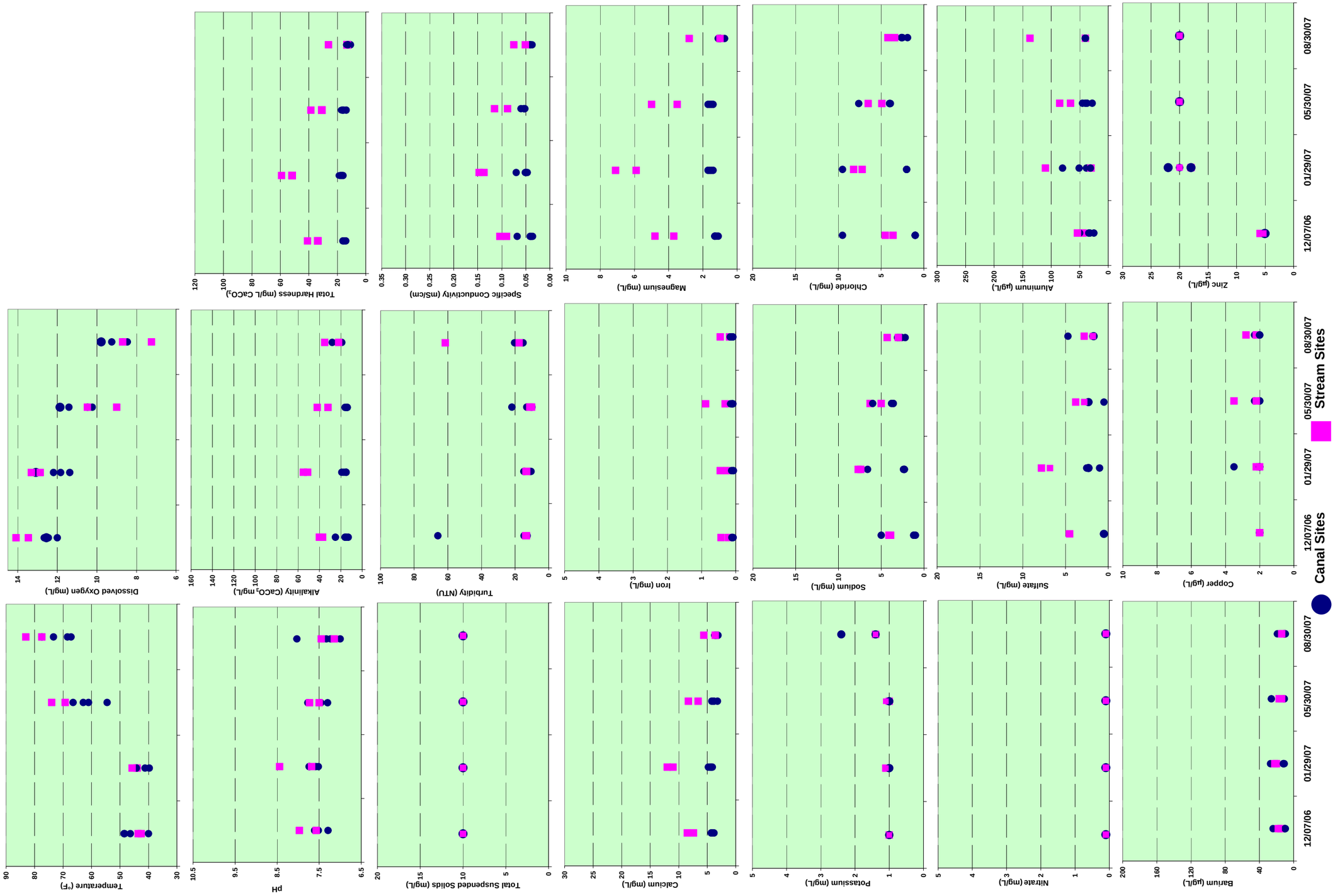

FIGURE B-2C
WATER QUALITY CONDITIONS AT SECRET RAVINE WATERSHED SITES DURING PCWA ROUTINE OPERATIONS

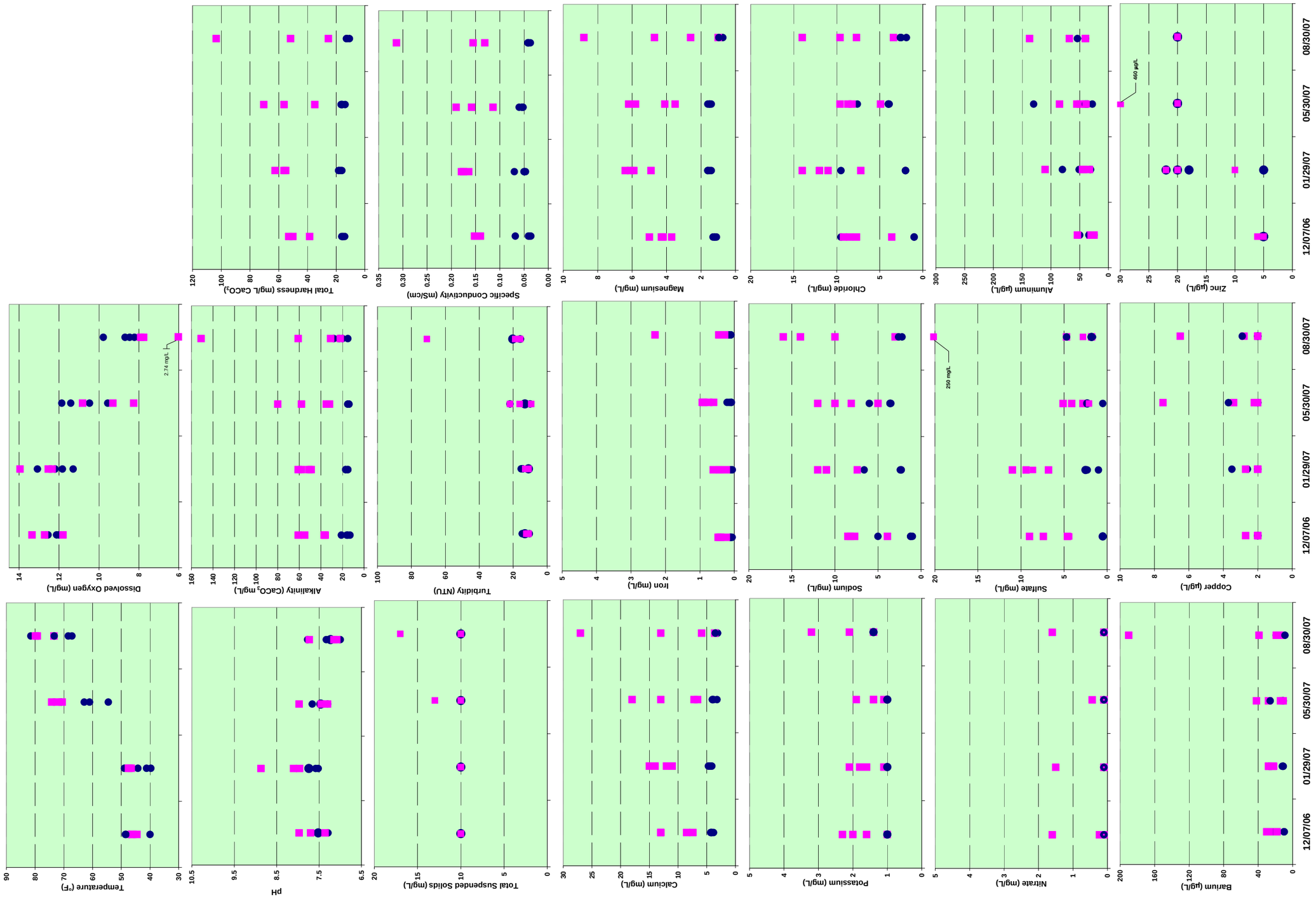

FIGURE B-2D
WATER QUALITY CONDITIONS AT MINERS RAVINE WATERSHED SITES DURING PCWA ROUTINE OPERATIONS