







**Figure XI-3:  
Bald Rock Mountain  
Watershed**

**Land Cover**



-  Watershed Boundary
-  Streams & Rivers
-  Major Highways
-  Local Roads
-  25 Foot Contours
-  Lakes & Reservoirs

03/20/04



**PLACER LEGACY**

