REVISION #	DATE:	DESCRIPTION AND SHEET NO.:	APPROVED BY:	DATE:

REGISTERED PROFESSIONAL ENGINEER
BRIAN R. STEPHENSON
No. 65313
Exp. 9/30/09
CIVIL
STATE OF CALIFORNIA

THE COUNTY OF PLACER OR ITS OFFICERS OR AGENTS SHALL NOT BE RESPONSIBLE FOR THE ACCURACY OR COMPLETENESS OF ELECTRONIC COPIES OF THIS PLAN SHEET.

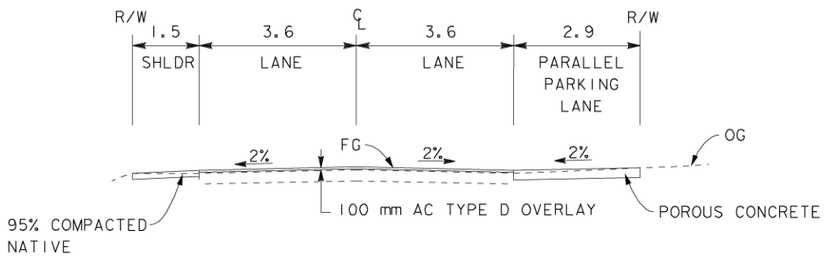

HYBRID ALT - SECLINE STREET PARALLEL PARKING

BEYOND RAINBOW AVE

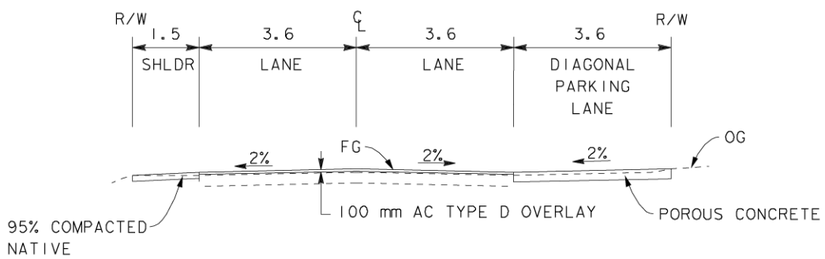

HYBRID ALT - SECLINE STREET DIAGONAL PARKING

BEYOND RAINBOW AVE

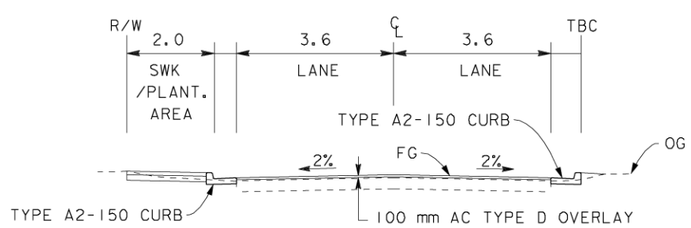

HYBRID ALT - SECLINE STREET

BETWEEN SR 28 AND RAINBOW AVE

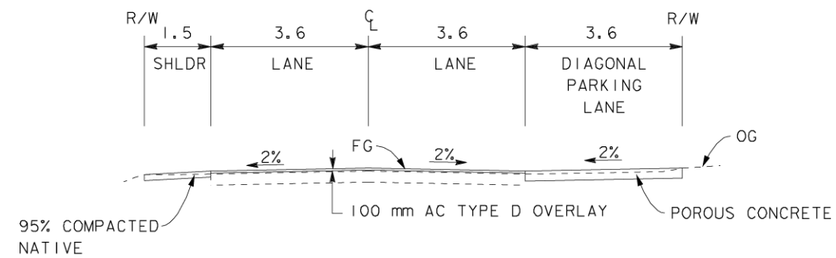

HYBRID ALT - RAINBOW DIAGONAL PARKING

BEYOND RAINBOW AVE

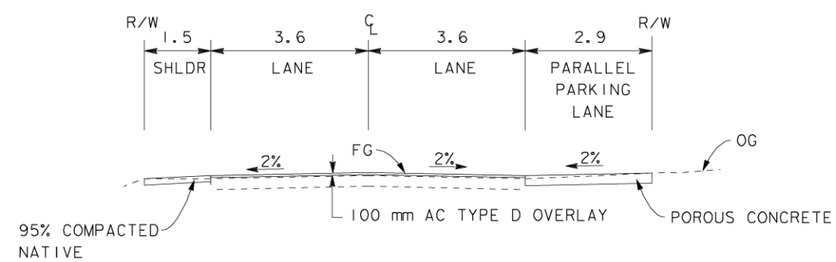

HYBRID ALT - RAINBOW AVE PARALLEL PARKING

BEYOND RAINBOW AVE

FOR REDUCED PLANS ORIGINAL SCALE IS IN INCHES 0 1 2 3

ALL DIMENSIONS SHOWN IN FEET UNLESS OTHERWISE NOTED

Source: Dokken Engineering

Figure 2-4
Kings Beach Commercial Core Improvement Project Preferred Alternative: Hybrid Alternative

PLAN SCALE: NO SCALE
PROFILE SCALE: HORIZ: NA VERT: NA

DESIGNED: DATE: 02/15/08
DRAWN: 02/15/08
CHECKED: 02/15/08
RECORD DRAWING:

CONTRACT NO.

COUNTY OF PLACER DEPARTMENT OF PUBLIC WORKS
KINGS BEACH COMMERCIAL CORE IMPROVEMENT PROJECT
TYPICAL SECTIONS

SHEET NO. 25 OF 28

06676.06.005