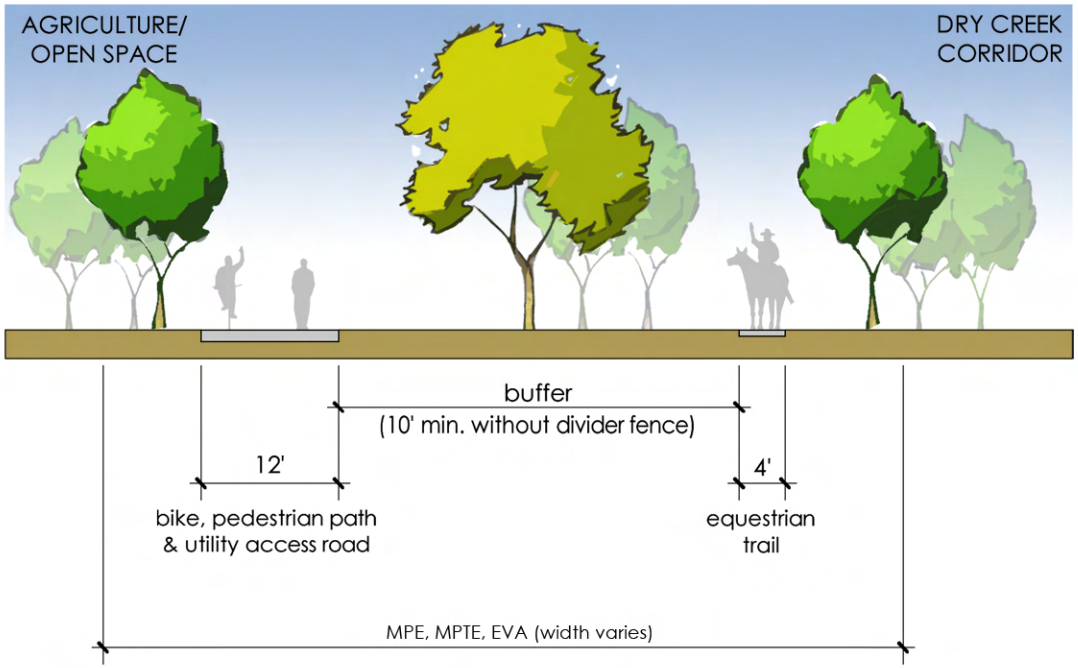

SECTION L

Class 1 Trail/ Utility Access Road

n.t.s.

FIGURE 4.3 TRAFFIC CIRCLE "A" DETAIL

FIGURE 4.4 TRAFFIC CIRCLE "A" SECTION

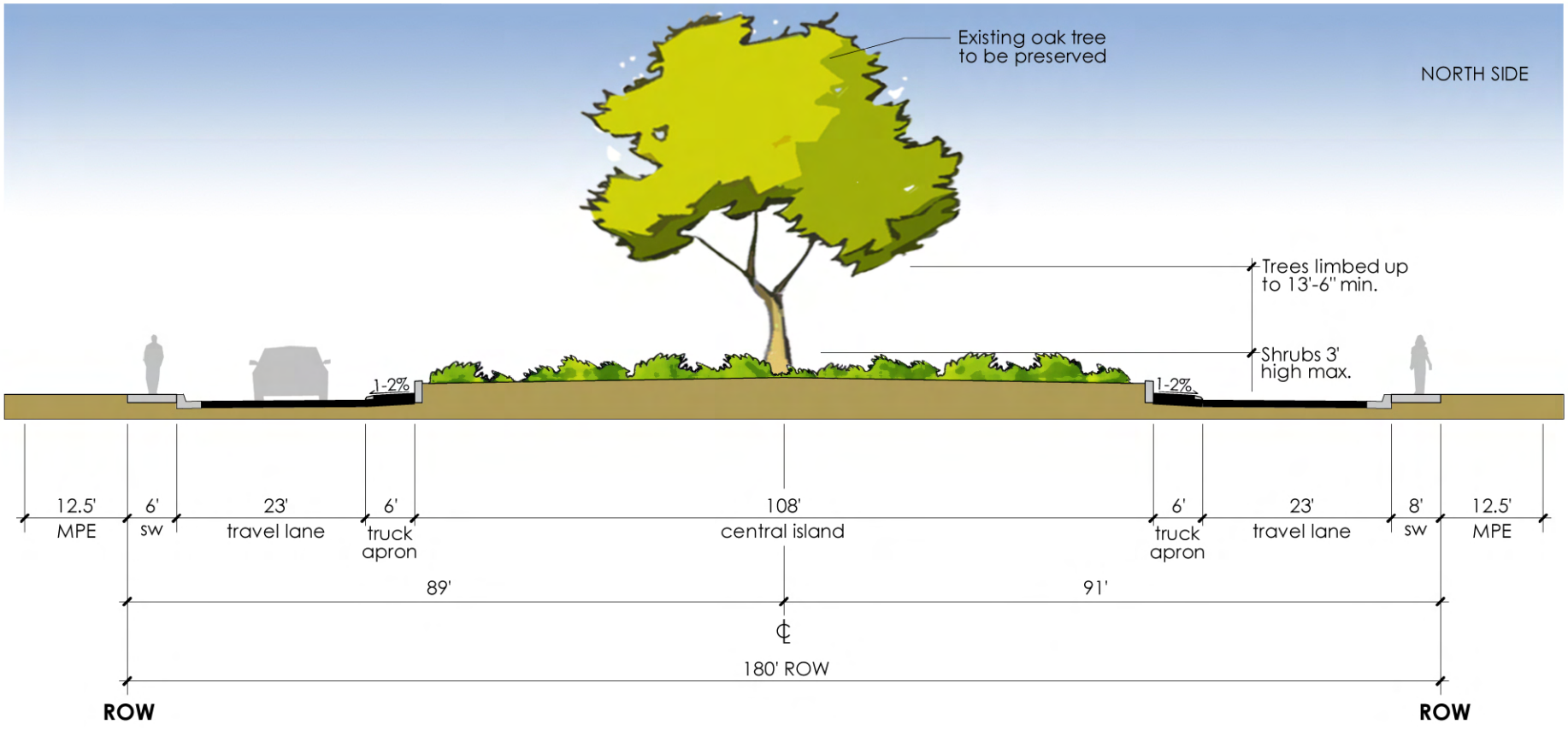

Traffic Circle Detail "A"

n.t.s.

FIGURE 4.5 TRAFFIC CIRCLE "B" DETAIL

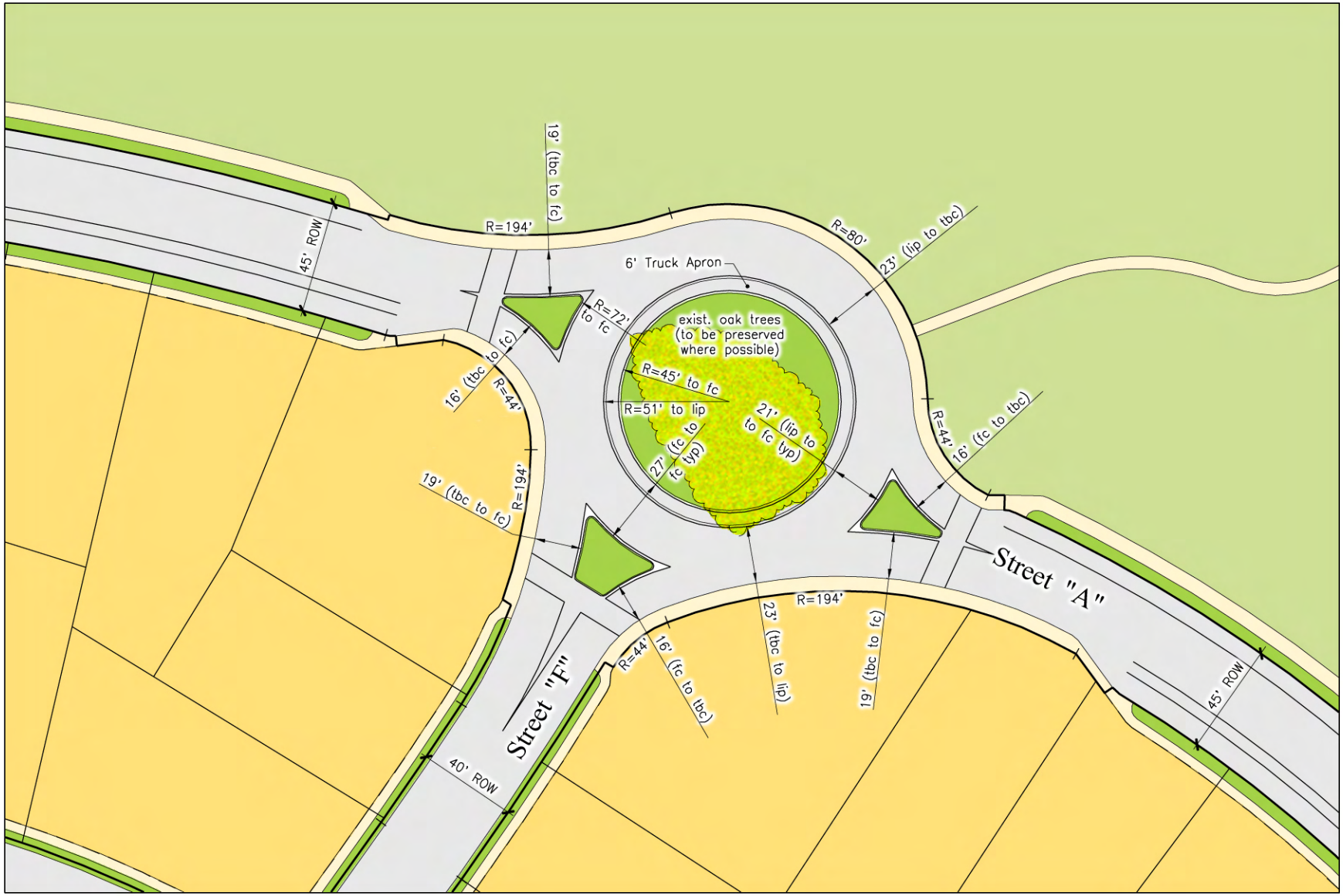

FIGURE 4.6 TRAFFIC CIRCLE "B" SECTION

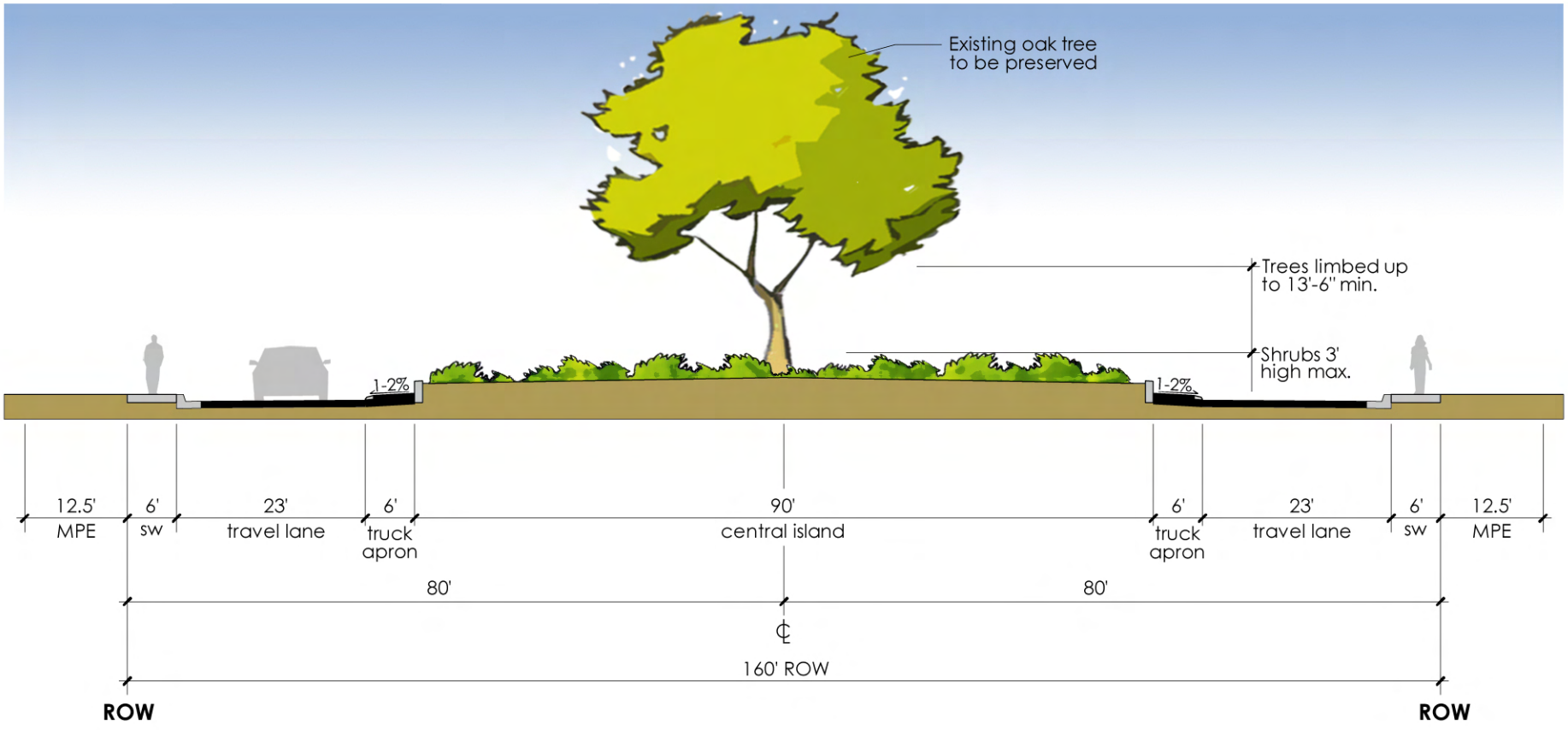

Traffic Circle "B"

n.t.s.

FIGURE 4.7 PEDESTRIAN, EQUESTRIAN & BICYCLE CIRCULATION

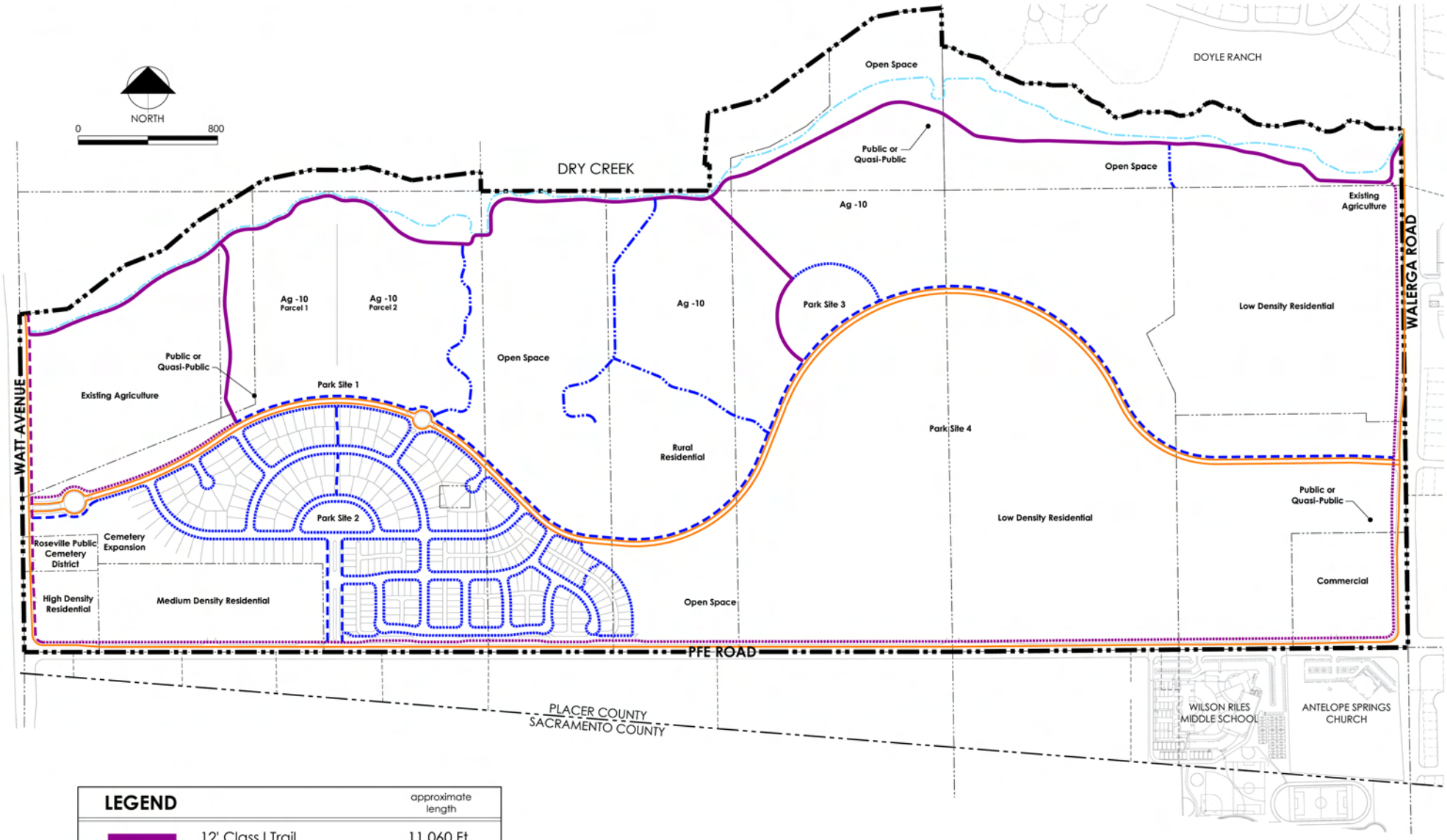

LEGEND		approximate length
	12' Class I Trail	11,060 Ft.
	10' Class I Trail	1,790 Ft.
	8' Class I Trail	11,290 Ft.
	6' Separated Sidewalk	10,010 Ft.
	5' Pedestrian Path	4,220 Ft.
	4' Separated Sidewalk	na
	4' Class II Bike Lane	22,000 Ft.
	4' Equestrian Trail	9,110 Ft.

Note: Pedestrian circulation patterns are conceptual.
Individual alignments and lengths are subject to further revision.