

**Before the Board of Supervisors  
County of Placer, State of California**

**In the matter of:** A Resolution approving the plans, and specifications, for the Bridge Rehabilitation Project on Bowman Road at Union Pacific Railroad and authorizing the Director of Public Works and Facilities, or designee, to advertise for construction bids.

Resolution No.: 2018-173

The following Resolution was duly passed by the Board of Supervisors of the County of Placer at a regular meeting held September 25, 2018, by the following vote on roll call:

Ayes:           DURAN, MONTGOMERY, HOLMES  
Noes:           NONE  
Abstain:       UHLER  
Absent:       WEYGANDT

Signed and approved by me after its passage.

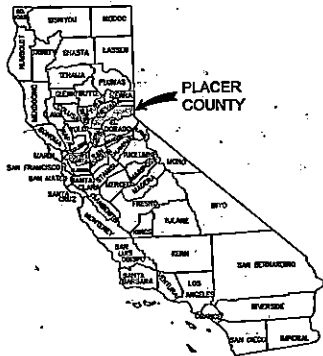
  
\_\_\_\_\_  
Chair, Board of Supervisors

Attest:

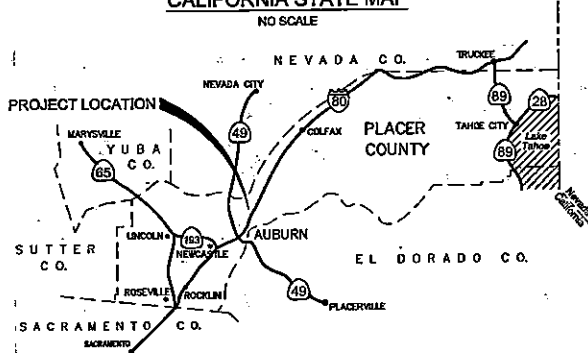
  
\_\_\_\_\_  
Clerk of said Board

---

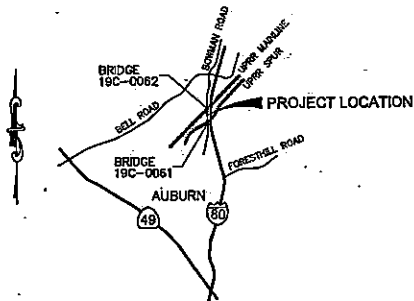
BE IT RESOLVED by the Board of Supervisors, County of Placer, State of California, that this Board approves the project plans and specifications for the Bridge Rehabilitation Project on Bowman Road at Union Pacific Railroad and authorizes the Director of Public Works and Facilities, or designee, to advertise for construction bids.



CALIFORNIA STATE MAP  
NO SCALE



VICINITY MAP  
NO SCALE



LOCATION MAP  
NO SCALE

COUNTY OF PLACER  
**DEPARTMENT OF PUBLIC WORKS AND FACILITIES**  
CONSTRUCTION PLANS FOR  
**BOWMAN ROAD AT UPRR  
BRIDGE REHABILITATION PROJECT  
AUBURN, CA**

FEDERAL PROJECT NO. BRLO 5919(086) + BRLO-5919(087)  
BRIDGE NO. 19C-0061 (SOUTH)  
BRIDGE NO. 19C-0062 (NORTH)

CONTRACT NO.000931

TO BE SUPPLEMENTED BY CALTRANS STANDARD PLANS  
AND STANDARD SPECIFICATIONS DATED 2015  
& PLACER COUNTY ENGINEERING DESIGN DETAIL  
PLATES AND GENERAL SPECIFICATIONS



2425 Redwood Park Drive, Suite 800  
Sacramento, CA 95833

**INDEX OF PLANS**

ROADWAY PLANS		
SHEET	DRAWING	TITLE
1	T-1	TITLE SHEET
2	SCD-1	SURVEY CONTROL DIAGRAM
3-5	X-1-X-3	TYPICAL SECTIONS
6-8	L-1-L-3	LAYOUTS
9-11	PS-1-PS-3	PROFILE & SUPERELEVATION DIAGRAM
12-15	C-1-C-4	CONSTRUCTION DETAILS
16	EC-1	EROSION CONTROL PLAN
17	D-1	DRAINAGE PLAN
18	DP-1	DRAINAGE PROFILES
19-20	DD-1-DD-2	DRAINAGE DETAILS
21	DC-1	CONSTRUCTION AREA SIGNS & DETOUR PLAN
22	PD-1	PAVEMENT DELINEATION & SIGN PLAN
23-24	Q-1-Q-2	SUMMARY OF QUANTITIES

BRIDGE PLANS		
SHEET	DRAWING	TITLE
25-43	SB-01-SB-19	SOUTH BRIDGE
44-57	NB-01-NB-14	NORTH BRIDGE
58	SP-1	2015 STANDARD PLAN B11-54
59-60	LTB-01-LTB-02	LOG OF TEST BORING

**NOTES:**

1. THE CONSTRUCTION METHODS AND MATERIALS SHALL CONFORM TO THE 2015 EDITION OF THE STATE OF CALIFORNIA, DEPARTMENT OF TRANSPORTATION STANDARD SPECIFICATIONS, AND STANDARD PLANS, AND APPLICABLE STANDARD DRAWINGS OF THE PLACER COUNTY STANDARD SPECIFICATIONS AND STANDARD DETAILS. IN CASE OF CONFLICT, REFER TO THE PROJECT SPECIAL PROVISIONS FOR ORDER OF PRECEDENCE.
2. THE COUNTY OF PLACER HAS MADE EVERY EFFORT TO SHOW LOCATIONS OF ANY AND ALL EXISTING SURFACE AND SUBSURFACE STRUCTURES. HOWEVER, ACTUAL FIELD CONDITIONS AND LOCATIONS CAN VARY CONSIDERABLY FROM PLAN LOCATIONS. THEREFORE, PLACER COUNTY CANNOT, AND DOES NOT, ASSUME RESPONSIBILITY OF THE EXISTENCE OR LOCATION OF ANY STRUCTURE SUCH AS, BUT NOT LIMITED TO, UTILITIES, PIPELINES AND SEWERS. THE CONTRACTOR IS RESPONSIBLE FOR CONTACTING ALL AGENCIES AND/OR OWNERS TO VERIFY THIS INFORMATION PRIOR TO AND DURING CONSTRUCTION OF IMPROVEMENTS SHOWN HEREON, AND TO CONTACT THE ENGINEER IN THE EVENT OF ANY SIGNIFICANT DISCREPANCY. THE CONTRACTOR IS RESPONSIBLE FOR DETERMINING THE LOCATION OF, AND PROTECTING ALL EXISTING UTILITIES AND REPAIRING DAMAGE TO EXISTING UTILITIES.
3. THE CONTRACTOR SHALL VERIFY ALL CONTROLLING FIELD DIMENSIONS BEFORE ORDERING OR FABRICATING ANY MATERIALS.

**CALL BEFORE YOU DIG**

THE CONTRACTOR SHALL CALL  
"UNDERGROUND SERVICE ALERT" (USA)  
AT 811 AT LEAST 2 WORKING DAYS  
PRIOR TO PERFORMING ANY EXCAVATION

<i>Jim Holmer</i>	9-25-18
CHAIR-BOARD OF SUPERVISORS	DATE
<i>Ken Johnson</i>	9/24/18
DIRECTOR OF PUBLIC WORKS	DATE
<i>Paul Smith</i>	9-24-18
PROJECT ENGINEER	RCE DATE

No.	Revision	Description	Date	Approved



BOWMAN ROAD AT UPRR  
BRIDGE REHABILITATION PROJECT  
TITLE SHEET  
PLACER COUNTY CALIFORNIA DEPARTMENT OF PUBLIC WORKS

DATE: 09/14/2018  
DESIGN: L. HENDERSON  
DRAW: C. AGUIAR  
CHECK: E. HENDERSON



DATE: 09/14/2018

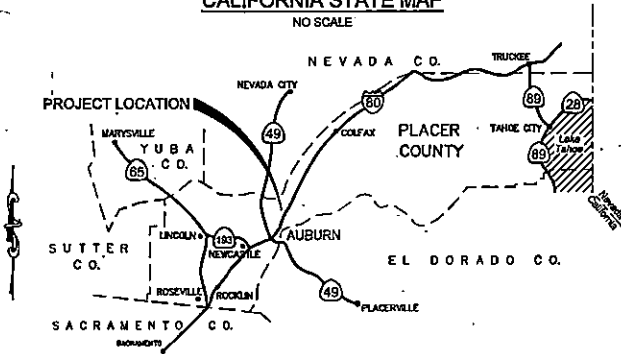
CONSTRUCTION  
CONTRACT NO.  
000931  
PROJECT NO.  
PC2934/PC2935

SCALE  
HORIZ: N/A  
VERT: N/A

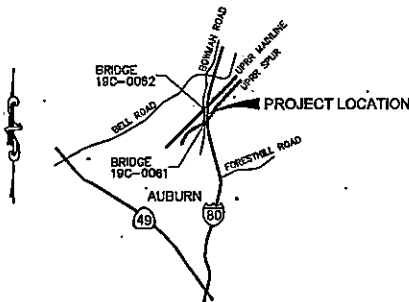
SCALES REFERENCE  
0  
DRAWING  
T-1  
SHEET NO.  
1 OF 60



CALIFORNIA STATE MAP  
NO SCALE



VICINITY MAP  
NO SCALE



LOCATION MAP  
NO SCALE

COUNTY OF PLACER  
**DEPARTMENT OF PUBLIC WORKS AND FACILITIES**  
CONSTRUCTION PLANS FOR  
**BOWMAN ROAD AT UPRR  
BRIDGE REHABILITATION PROJECT  
AUBURN, CA**

FEDERAL PROJECT NO. BRLO 5919(086) + BRLO-5919(087)  
BRIDGE NO. 19C-0061 (SOUTH)  
BRIDGE NO. 19C-0062 (NORTH)

CONTRACT NO.000931

TO BE SUPPLEMENTED BY CALTRANS STANDARD PLANS  
AND STANDARD SPECIFICATIONS DATED 2015  
& PLACER COUNTY ENGINEERING DESIGN DETAIL  
PLATES AND GENERAL SPECIFICATIONS



**INDEX OF PLANS**

ROADWAY PLANS		TITLE
SHEET	DRAWING	
1	T-1	TITLE SHEET
2	SCD-1	SURVEY CONTROL DIAGRAM
3-5	X-1-X-3	TYPICAL SECTIONS
6-8	L-1-L-3	LAYOUTS
9-11	PS-1-PS-3	PROFILE & SUPERELEVATION DIAGRAM
12-15	C-1-C-4	CONSTRUCTION DETAILS
16	EC-1	EROSION CONTROL PLAN
17	D-1	DRAINAGE PLAN
18	DP-1	DRAINAGE PROFILES
19-20	DD-1-DD-2	DRAINAGE DETAILS
21	DE-1	CONSTRUCTION AREA SIGNS & DETOUR PLAN
22	PD-1	PAVEMENT DELINEATION & SIGN PLAN
23-24	Q-1-Q-2	SUMMARY OF QUANTITIES

BRIDGE PLANS		TITLE
SHEET	DRAWING	
25-43	SB-01-SB-19	SOUTH BRIDGE
44-57	NB-01-NB-14	NORTH BRIDGE
58-59	SP-1	2015 STANDARD PLAN B11-54
59-60	LTB-01-LTB-02	LOG OF TEST BORING

**NOTES:**

1. THE CONSTRUCTION METHODS AND MATERIALS SHALL CONFORM TO THE 2015 EDITION OF THE STATE OF CALIFORNIA, DEPARTMENT OF TRANSPORTATION STANDARD SPECIFICATIONS, AND STANDARD PLANS, AND APPLICABLE STANDARD DRAWINGS OF THE PLACER COUNTY STANDARD SPECIFICATIONS AND STANDARD DETAILS. IN CASE OF CONFLICT, REFER TO THE PROJECT SPECIAL PROVISIONS FOR ORDER OF PRECEDENCE.
2. THE COUNTY OF PLACER HAS MADE EVERY EFFORT TO SHOW LOCATIONS OF ANY AND ALL EXISTING SURFACE AND SUBSURFACE STRUCTURES. HOWEVER, ACTUAL FIELD CONDITIONS AND LOCATIONS CAN VARY CONSIDERABLY FROM PLAN LOCATIONS. THEREFORE, PLACER COUNTY CANNOT, AND DOES NOT, ASSUME RESPONSIBILITY OF THE EXISTENCE OR LOCATION OF ANY STRUCTURE SUCH AS, BUT NOT LIMITED TO, UTILITIES, PIPELINES AND SEWERS. THE CONTRACTOR IS RESPONSIBLE FOR CONTACTING ALL AGENCIES AND/OR OWNERS TO VERIFY THIS INFORMATION PRIOR TO AND DURING CONSTRUCTION OF IMPROVEMENTS SHOWN HEREON, AND TO CONTACT THE ENGINEER IN THE EVENT OF ANY SIGNIFICANT DISCREPANCY. THE CONTRACTOR IS RESPONSIBLE FOR DETERMINING THE LOCATION OF, AND PROTECTING ALL EXISTING UTILITIES AND REPAIRING DAMAGE TO EXISTING UTILITIES.
3. THE CONTRACTOR SHALL VERIFY ALL CONTROLLING FIELD DIMENSIONS BEFORE ORDERING OR FABRICATING ANY MATERIALS.

**CALL BEFORE YOU DIG**

THE CONTRACTOR SHALL CALL  
"UNDERGROUND SERVICE ALERT" (USA)  
AT 811 AT LEAST 2 WORKING DAYS  
PRIOR TO PERFORMING ANY EXCAVATION

<i>Jim Alvarez</i>	9-25-18
CHAIR-BOARD OF SUPERVISORS	DATE
<i>Randy Damm</i>	9/24/18
DIRECTOR OF PUBLIC WORKS	DATE
<i>Stuart</i>	9-24-18
PROJECT ENGINEER	RCE DATE

No.	Description	Date	Approved



BOWMAN ROAD AT UPRR  
BRIDGE REHABILITATION PROJECT  
TITLE SHEET

DATE: 09/14/2018  
DESIGN: J. REINING  
DRAW: C. ASPLAR  
CHECK: E. HENDERSON



DATE: 09/14/2018

CONSTRUCTION CONTRACT NO. 000931

PROJECT NO. PC2934/PC2935

SCALE: HORIZ. N/A VERT. N/A

SCALE REFERENCE: 0 = 1"

DRAWING T-1 SHEET NO. 1 OF 60

C:\Users\jgarcia\OneDrive\Documents\18112018\Bowman Road\Bowman Road.dwg