Plates

DRY CREEK WATERSHED VICINITY MAP

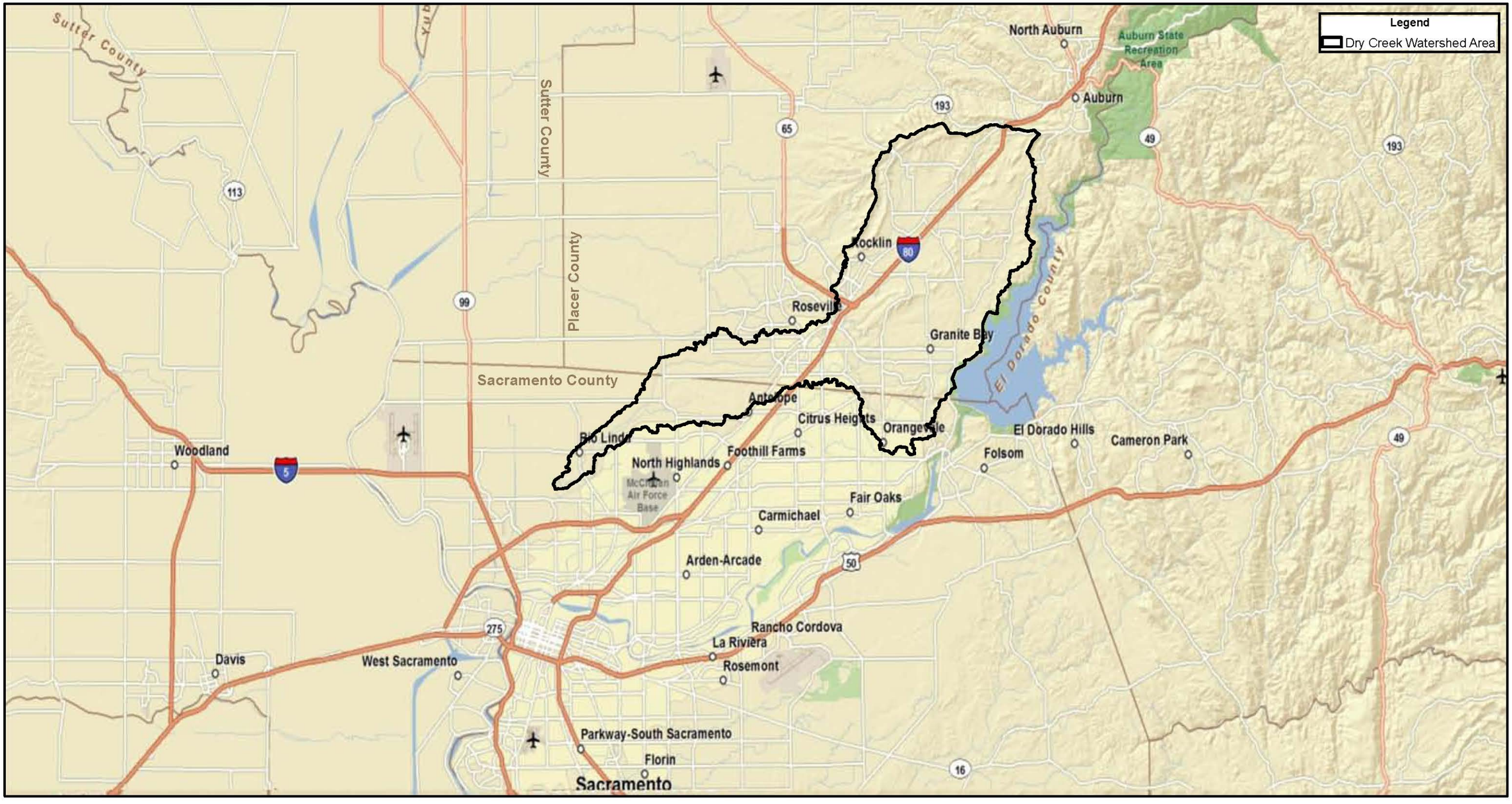

PLACER COUNTY FLOOD CONTROL AND WATER CONSERVATION DISTRICT

RBF CONSULTING

CIVIL ENGINEERING SOLUTIONS, INC.

0 2 4 Miles

1 inch = 4 miles

PLATE 1

DRY CREEK WATERSHED GROUPS

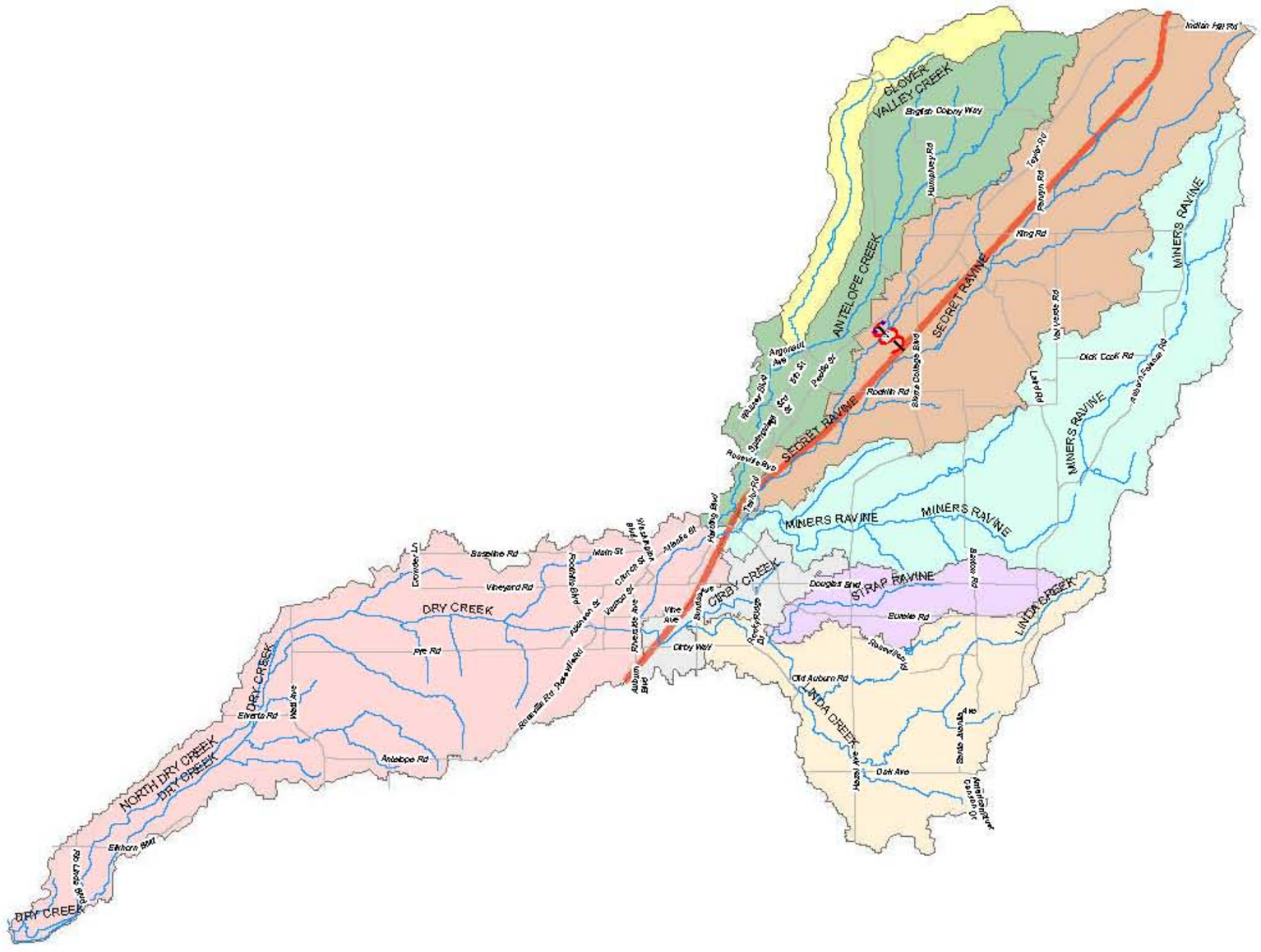

PLACER COUNTY FLOOD CONTROL AND WATER CONSERVATION DISTRICT

RBF CONSULTING

CIVIL ENGINEERING SOLUTIONS, INC.

0 1 2 4 Miles

1 inch = 2 miles

PLATE 2

DRY CREEK WATERSHED HYDROLOGIC SOIL GROUPS

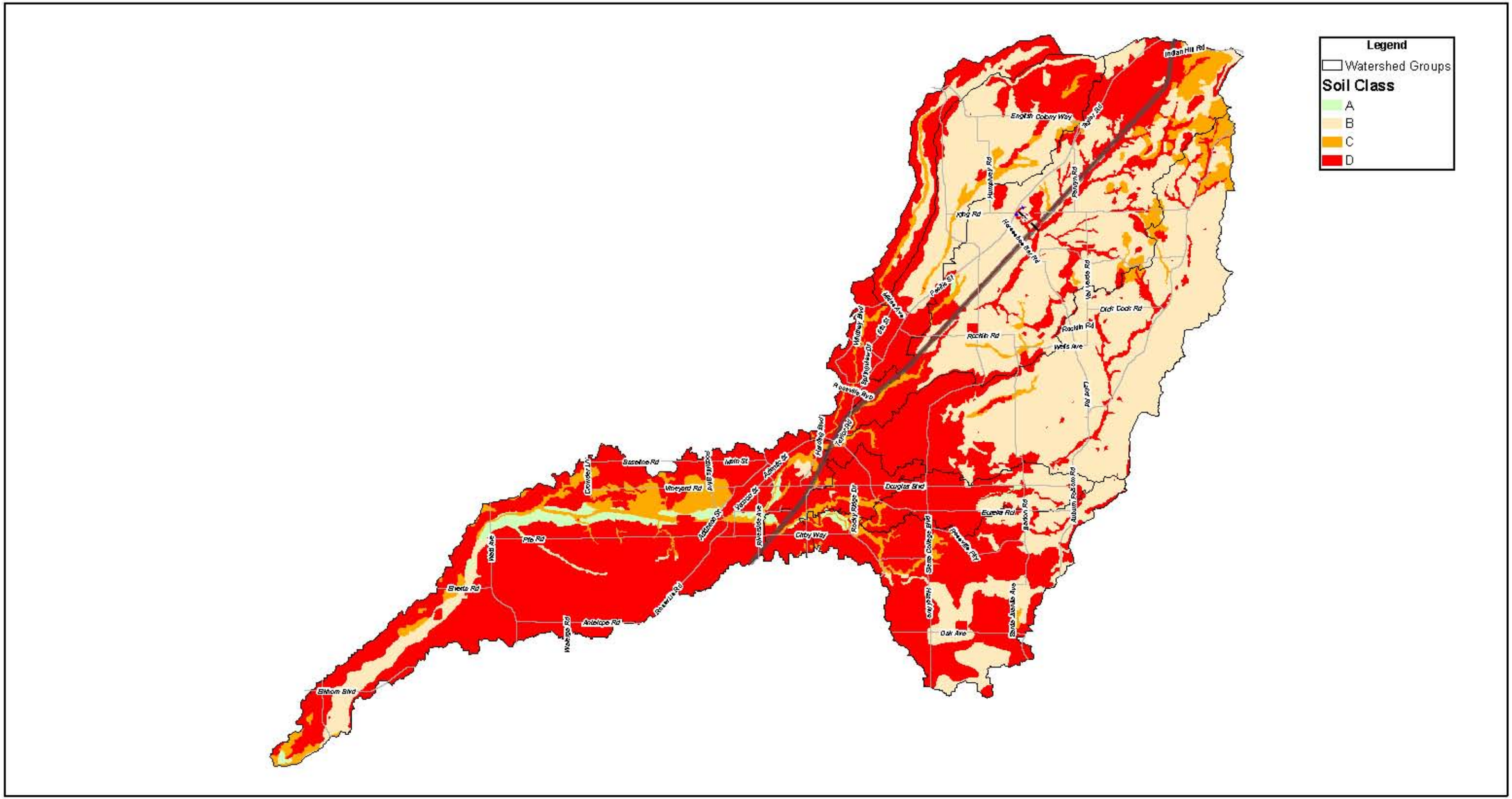

PLACER COUNTY FLOOD CONTROL AND WATER CONSERVATION DISTRICT

RBF CONSULTING

CIVIL ENGINEERING SOLUTIONS, INC.

0 1 2 4 Miles

1 inch = 2 miles

PLATE 3

DRY CREEK WATERSHED 1992 LAND USE IMPERVIOUSNESS

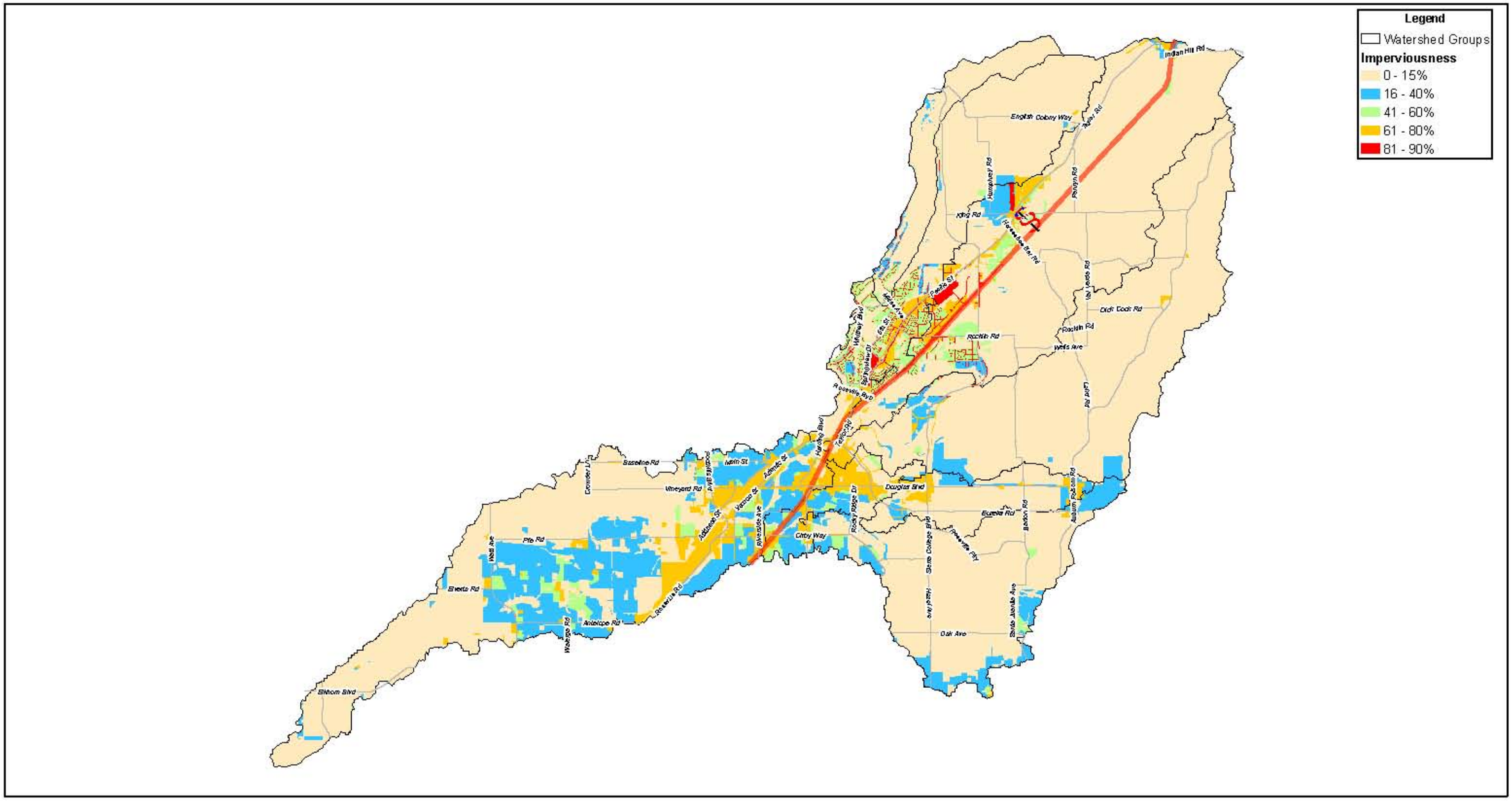

PLACER COUNTY FLOOD CONTROL AND WATER CONSERVATION DISTRICT

RBF CONSULTING

CIVIL ENGINEERING SOLUTIONS, INC.

0 1 2 4 Miles

1 inch = 2 miles

PLATE 4

DRY CREEK WATERSHED 2007 LAND USE IMPERVIOUSNESS

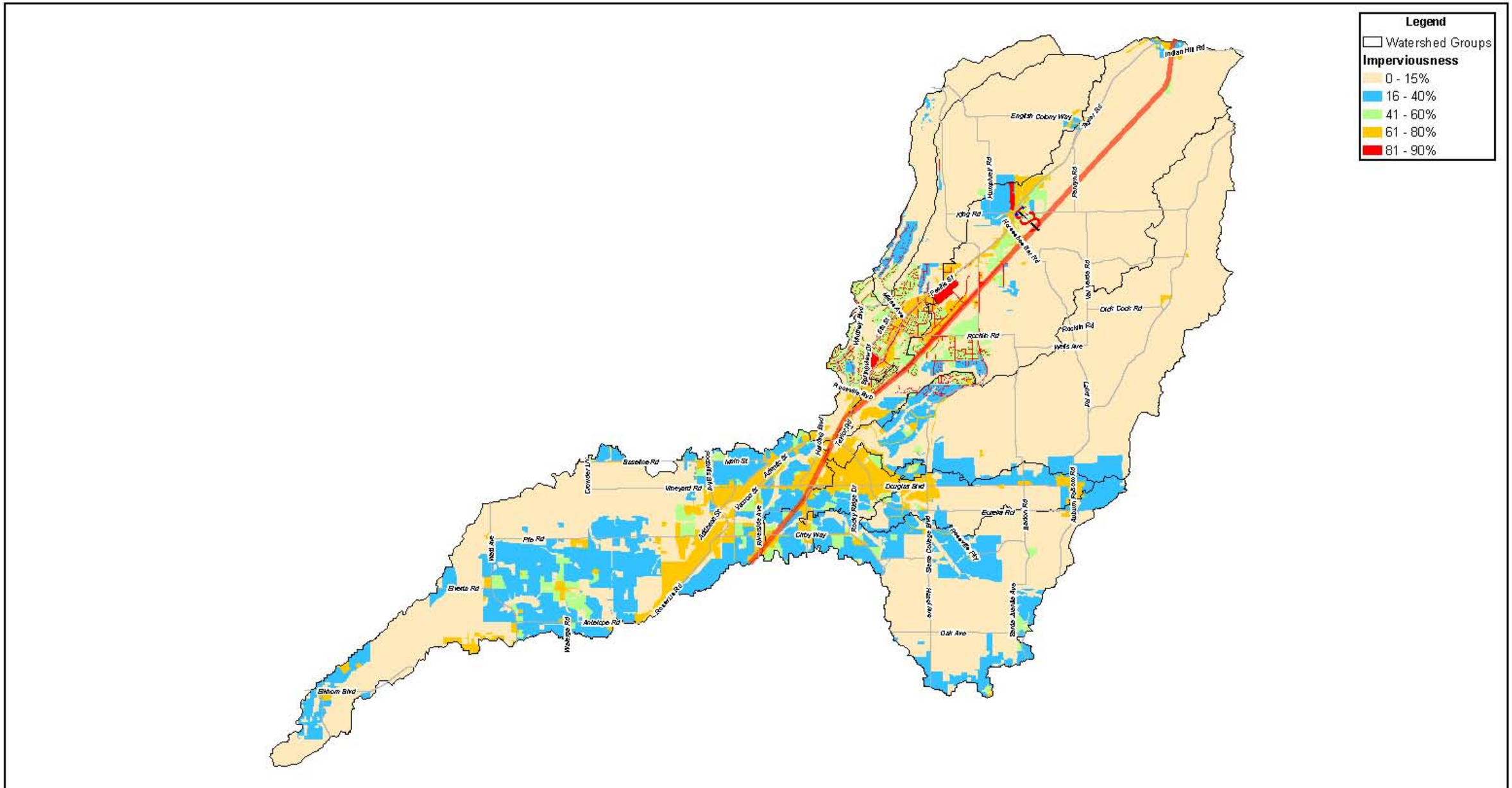

PLACER COUNTY FLOOD CONTROL AND WATER CONSERVATION DISTRICT

RBF CONSULTING

CIVIL ENGINEERING SOLUTIONS, INC.

0 1 2 4 Miles

1 inch = 2 miles

PLATE 5

DRY CREEK WATERSHED GENERAL PLAN BUILD-OUT IMPERVIOUSNESS

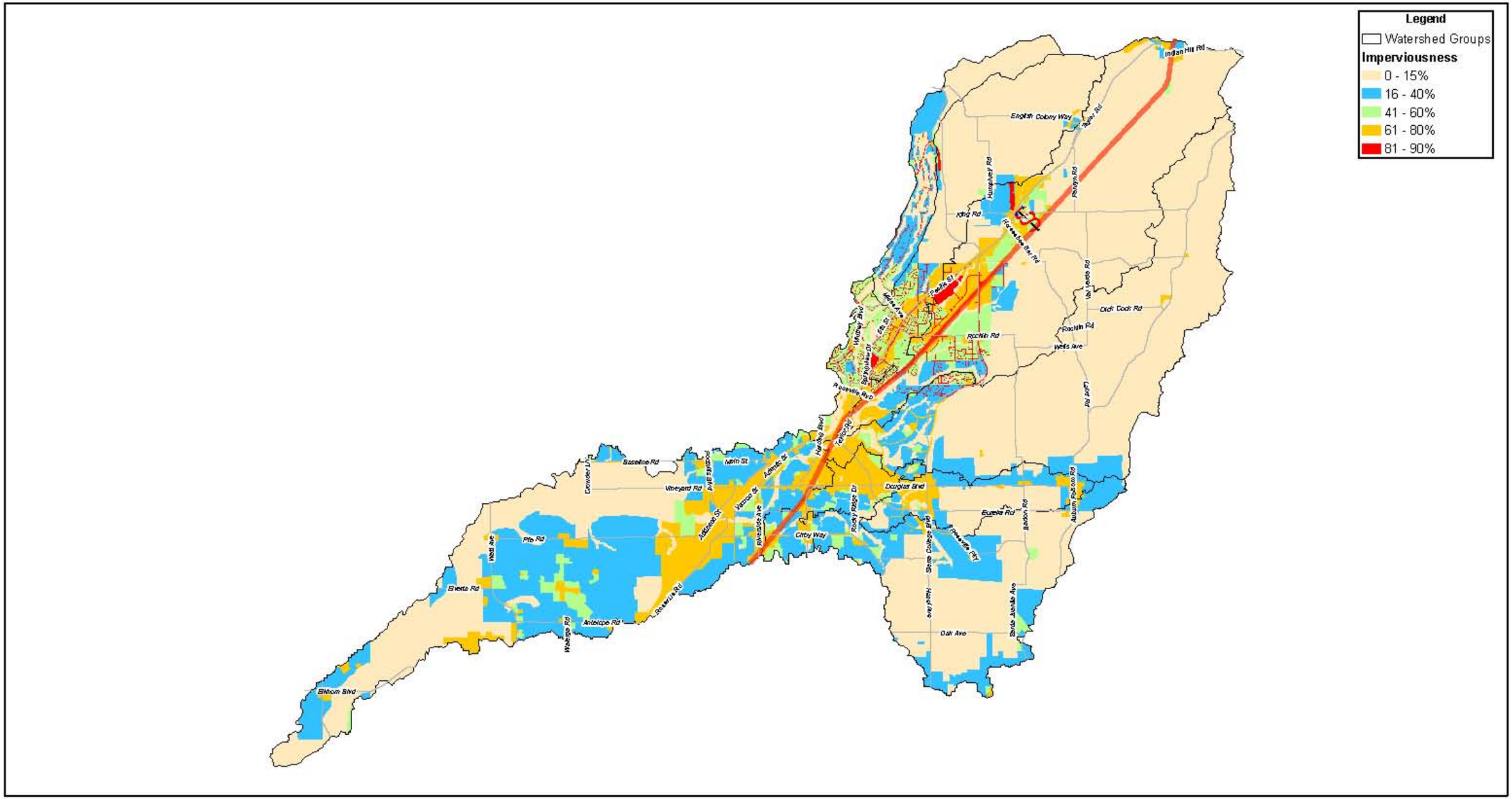

PLACER COUNTY FLOOD CONTROL AND WATER CONSERVATION DISTRICT

RBF CONSULTING

CIVIL ENGINEERING SOLUTIONS, INC.

0 1 2 4 Miles

1 inch = 2 miles

PLATE 6

DRY CREEK WATERSHED 1992 BASELINE LAND USE

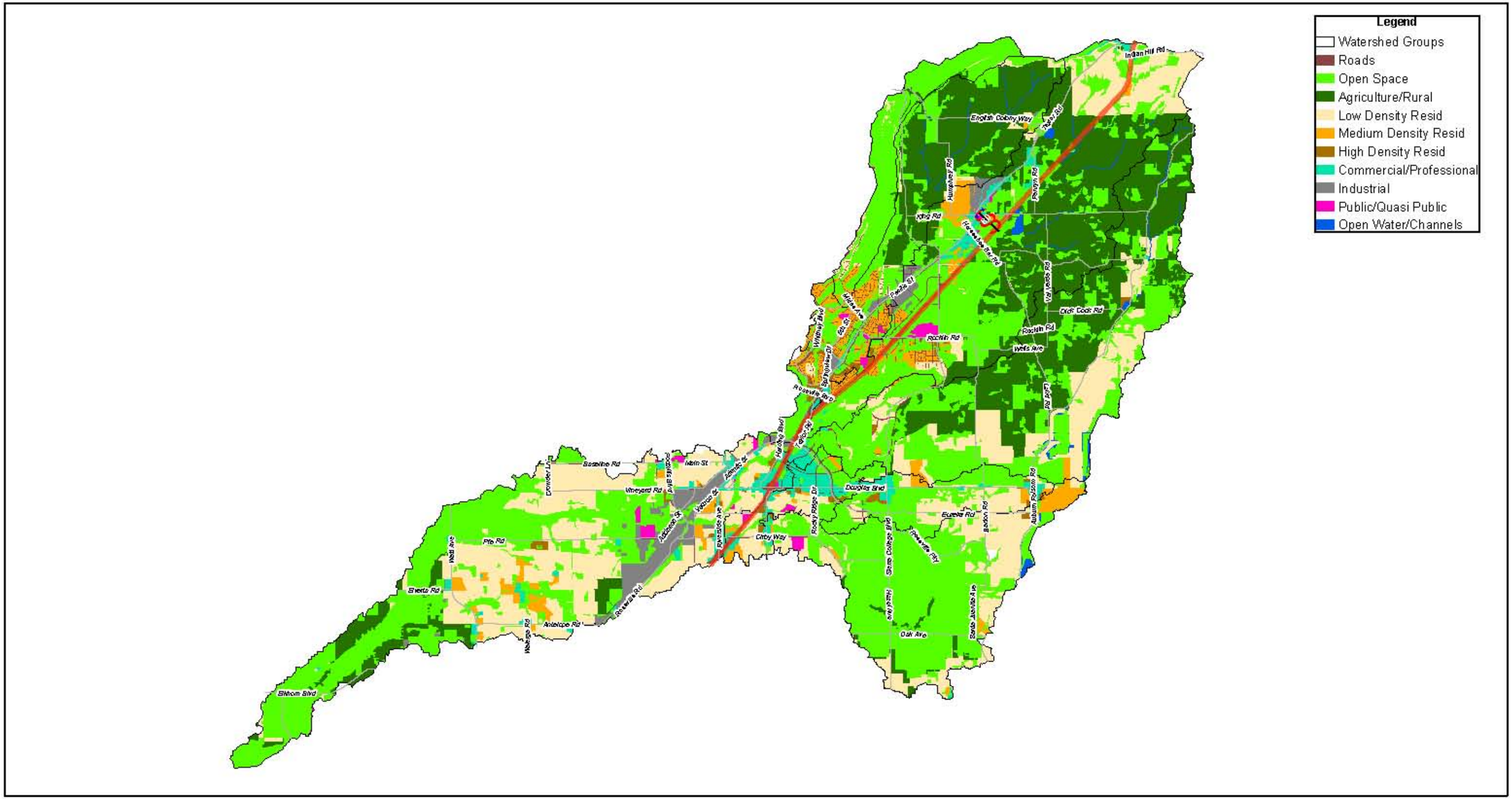

PLACER COUNTY FLOOD CONTROL AND WATER CONSERVATION DISTRICT

RBF CONSULTING

CIVIL ENGINEERING SOLUTIONS, INC.

0 1 2 4 Miles

1 inch = 2 miles

PLATE 7

DRY CREEK WATERSHED 2007 CURRENT LAND USE

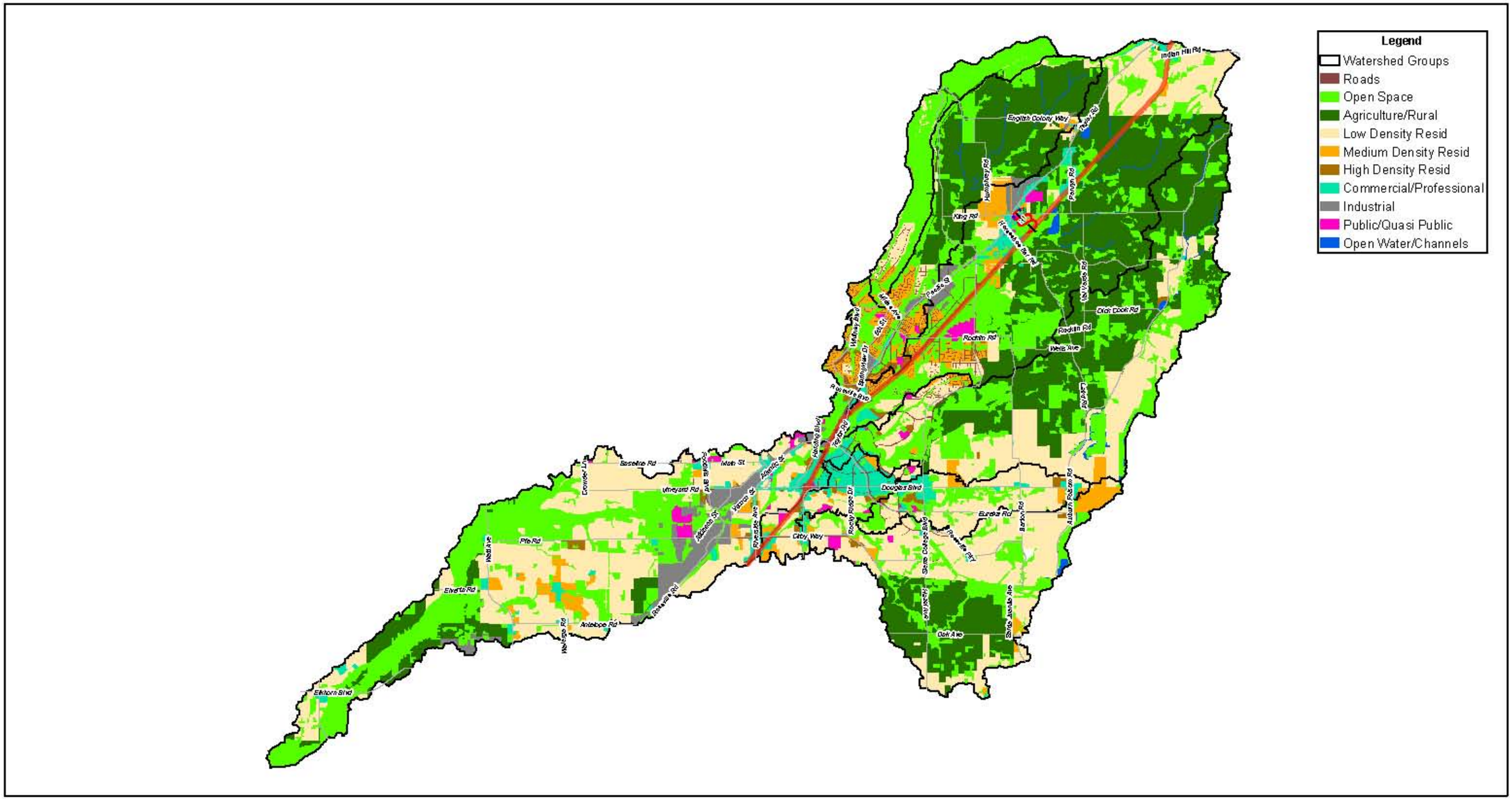

PLACER COUNTY FLOOD CONTROL AND WATER CONSERVATION DISTRICT

RBF CONSULTING

CIVIL ENGINEERING SOLUTIONS, INC.

0 1 2 4 Miles

1 inch = 2 miles

PLATE 8

DRY CREEK WATERSHED GENERAL PLAN BUILD-OUT LAND USE

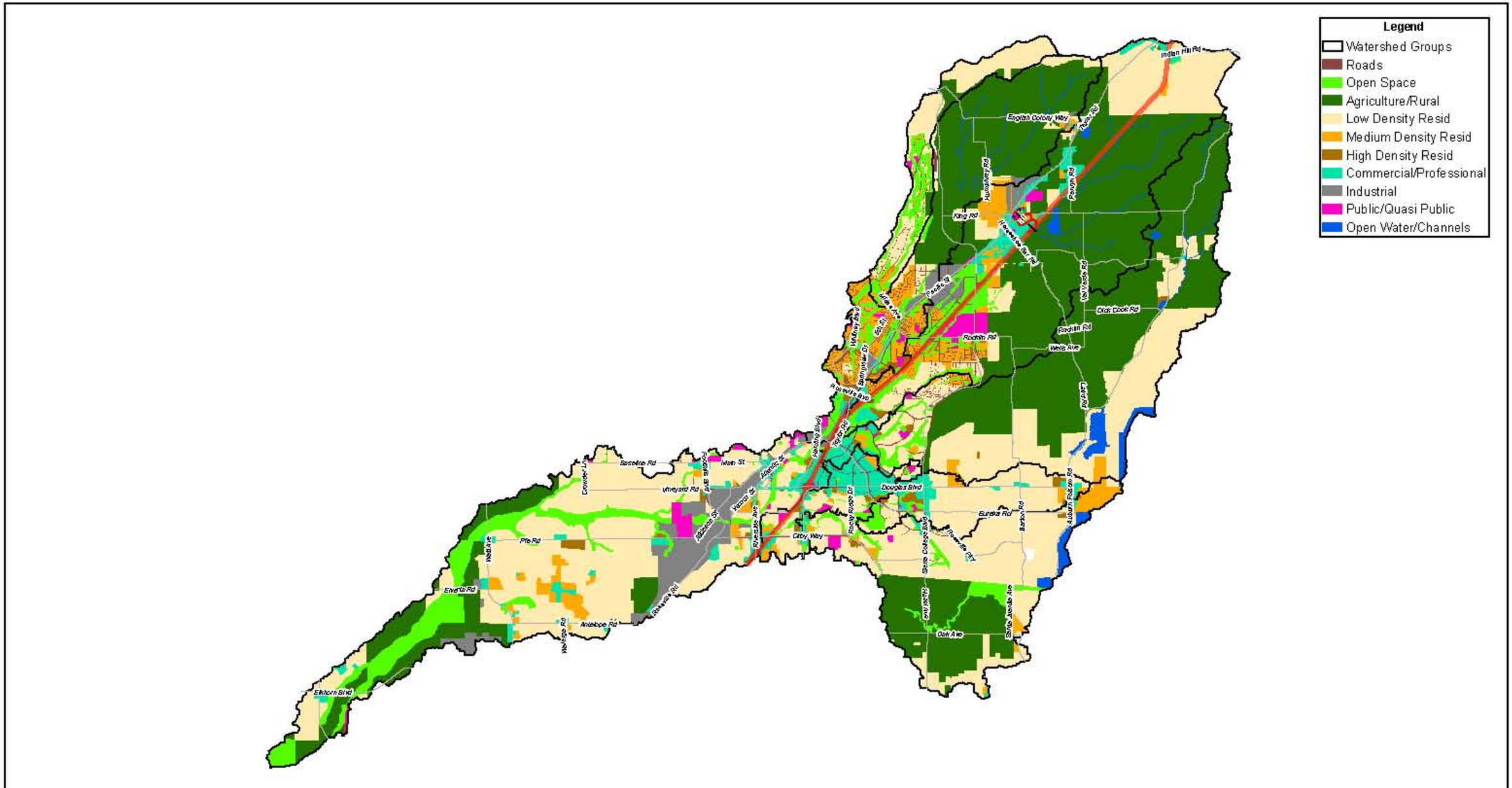

PLACER COUNTY FLOOD CONTROL AND WATER CONSERVATION DISTRICT

RBF CONSULTING

CIVIL ENGINEERING SOLUTIONS, INC.

0 1 2 4 Miles

1 inch = 2 miles

PLATE 9

DRY CREEK WATERSHED STREAM AND RAINFALL GAGES

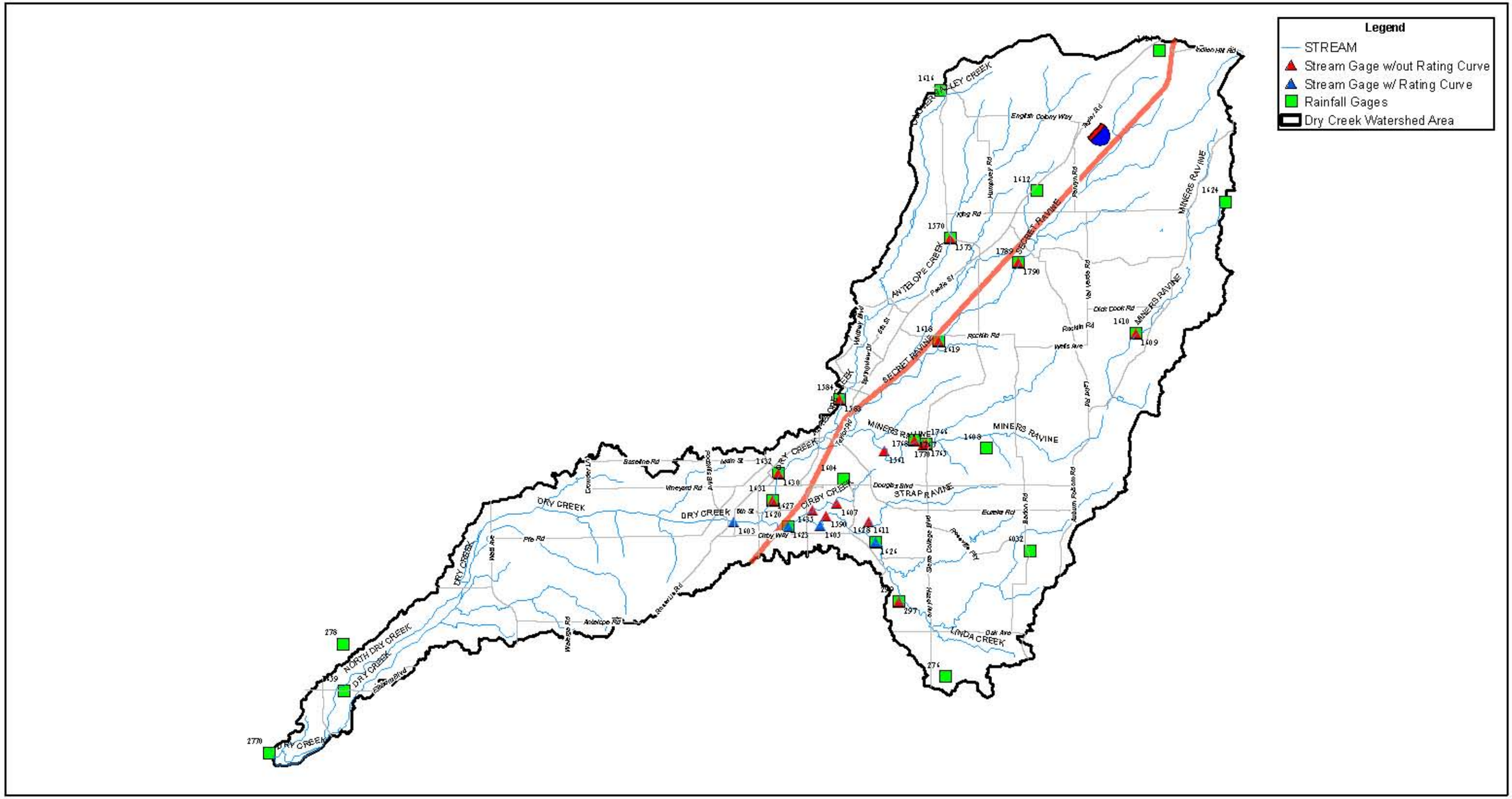

PLACER COUNTY FLOOD CONTROL AND WATER CONSERVATION DISTRICT

RBF CONSULTING

CIVIL ENGINEERING SOLUTIONS, INC.

0 1 2 4 Miles

1 inch = 2 miles

PLATE 10

DRY CREEK WATERSHED FLOOD HAZARD LOCATIONS

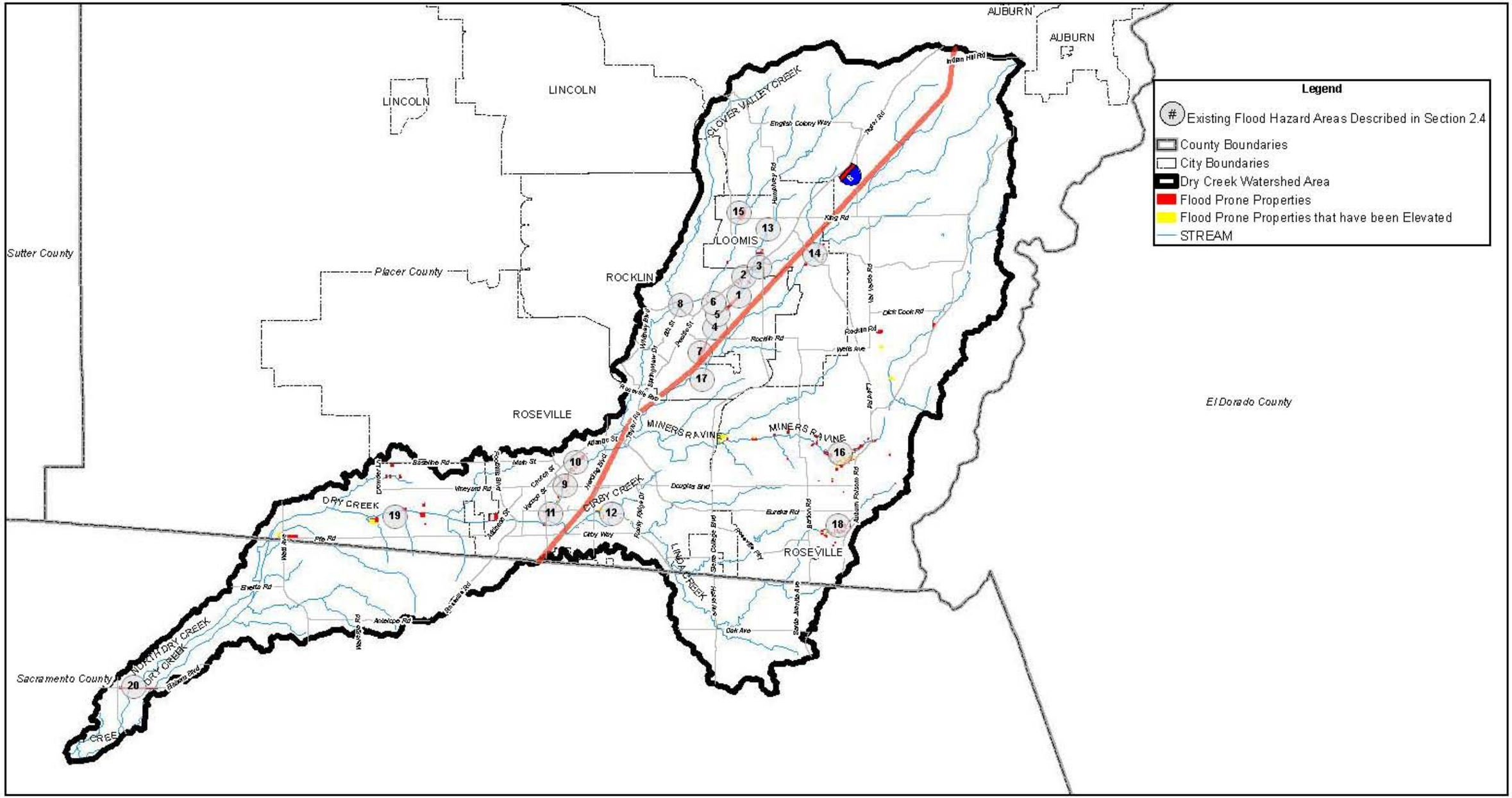

PLACER COUNTY FLOOD CONTROL AND WATER CONSERVATION DISTRICT

RBF CONSULTING

CIVIL ENGINEERING SOLUTIONS, INC.

0 1 2 4 Miles

1 inch = 2 miles

PLATE 11

DRY CREEK WATERSHED PRECIPITATION COMPARISON BETWEEN PLAN UPDATE AND 1992 PLAN

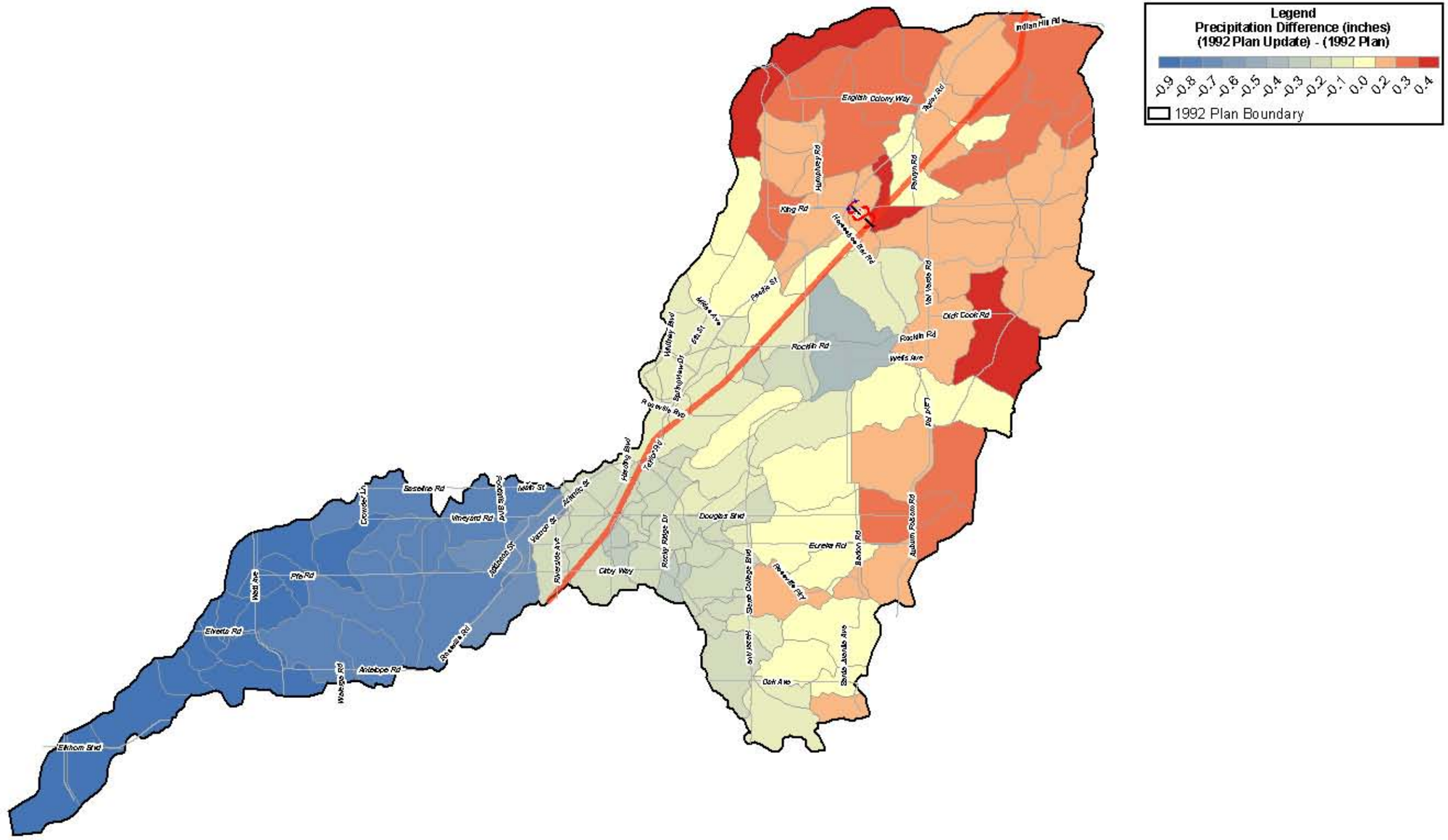

PLACER COUNTY FLOOD CONTROL AND WATER CONSERVATION DISTRICT

RBF CONSULTING

CIVIL ENGINEERING SOLUTIONS, INC.

0 1 2 4 Miles

1 inch = 2 miles

PLATE 12

DRY CREEK WATERSHED DELINEATION COMPARISON BETWEEN 1992 PLAN AND PLAN UPDATE

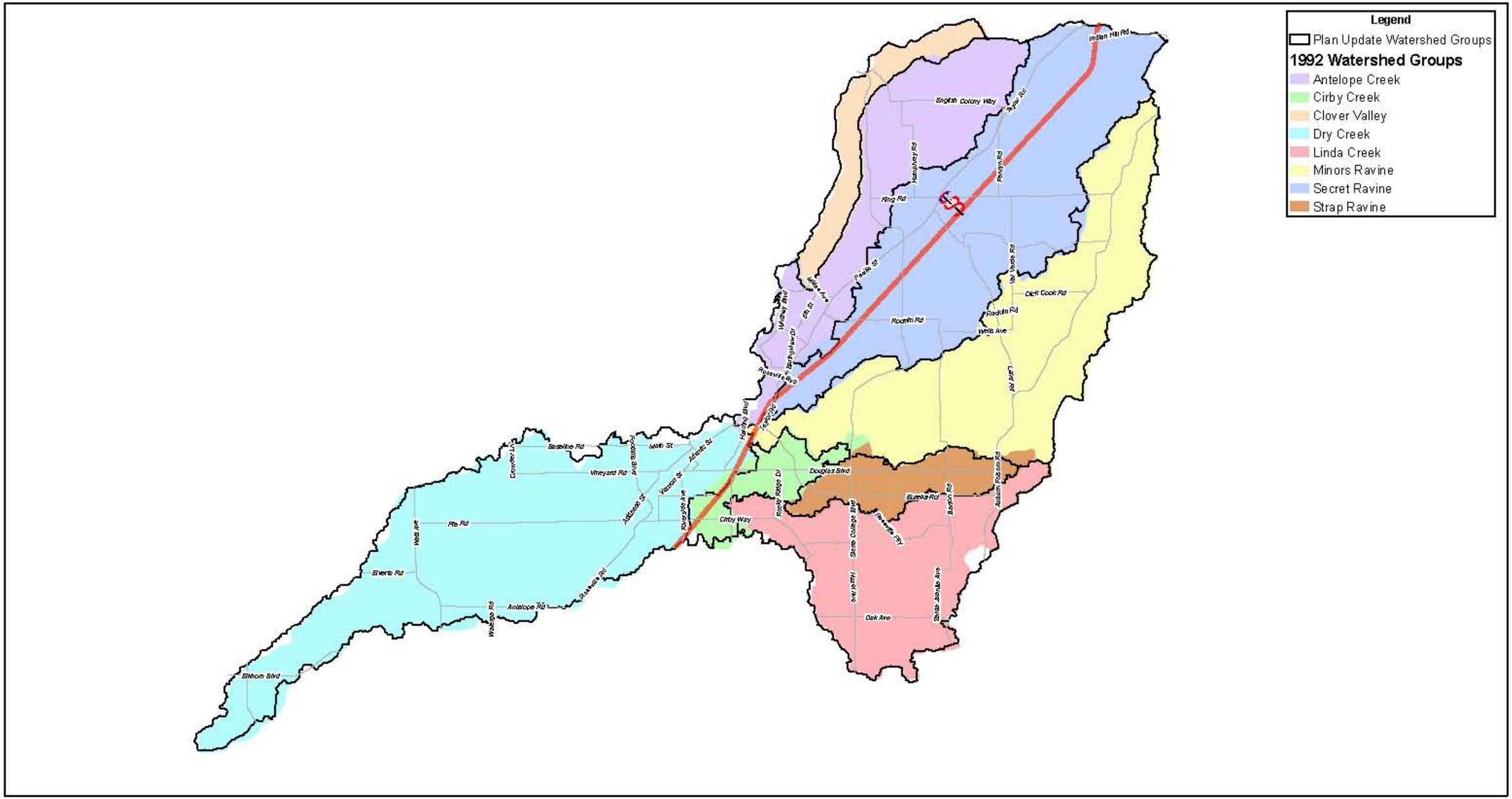

PLACER COUNTY FLOOD CONTROL AND WATER CONSERVATION DISTRICT

RBF CONSULTING

CIVIL ENGINEERING SOLUTIONS, INC.

0 1 2 4 Miles

1 inch = 2 miles

PLATE 13

LOCATIONS WHERE STORM CENTERINGS CONTROL PEAK FLOW RATES

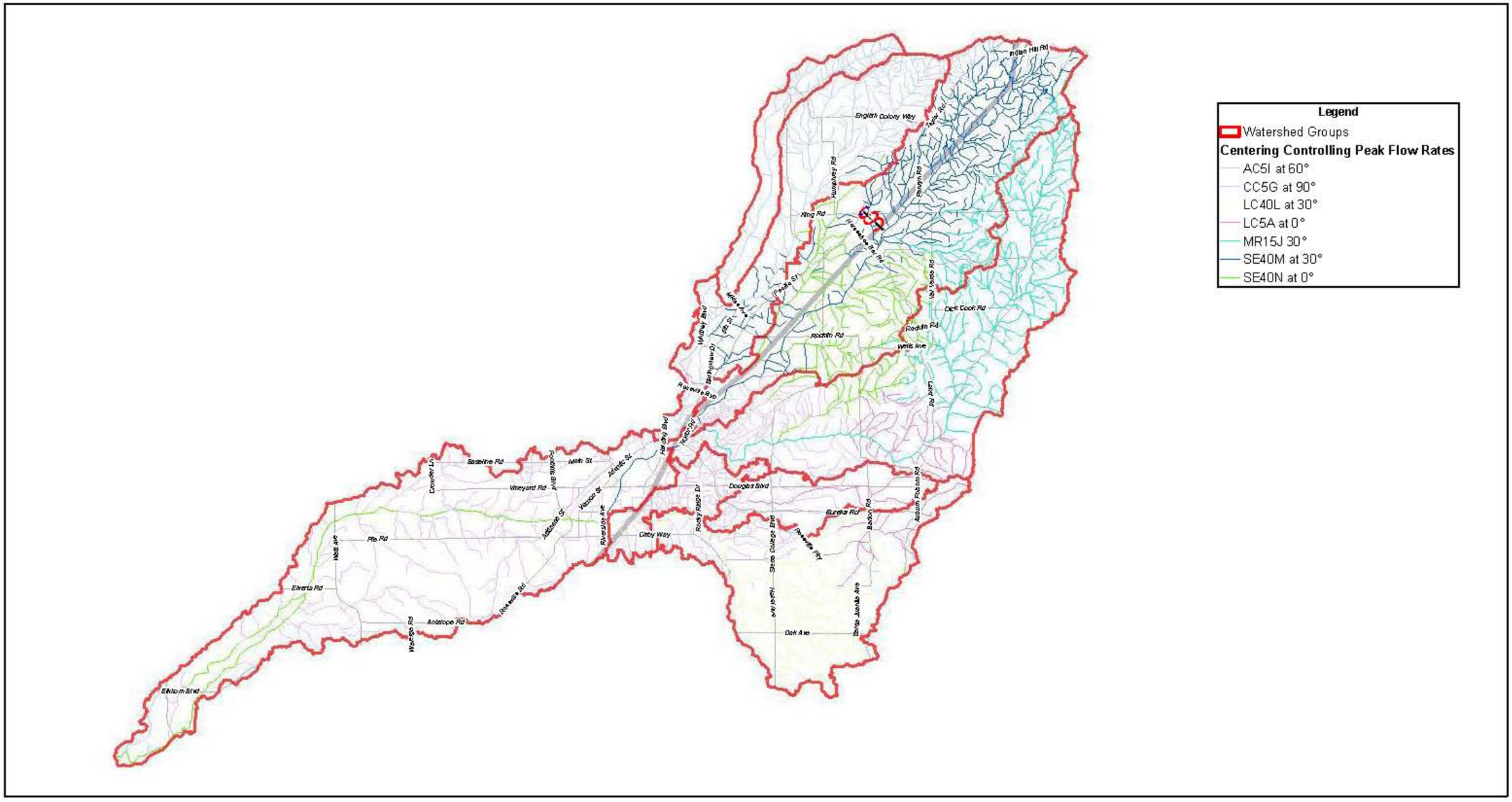

PLACER COUNTY FLOOD CONTROL AND WATER CONSERVATION DISTRICT

RBF CONSULTING

CIVIL ENGINEERING SOLUTIONS, INC.

0 1 2 4 Miles

1 inch = 2 miles

PLATE 14

DRY CREEK WATERSHED STORM CENTERING - SE40N AT 0˚

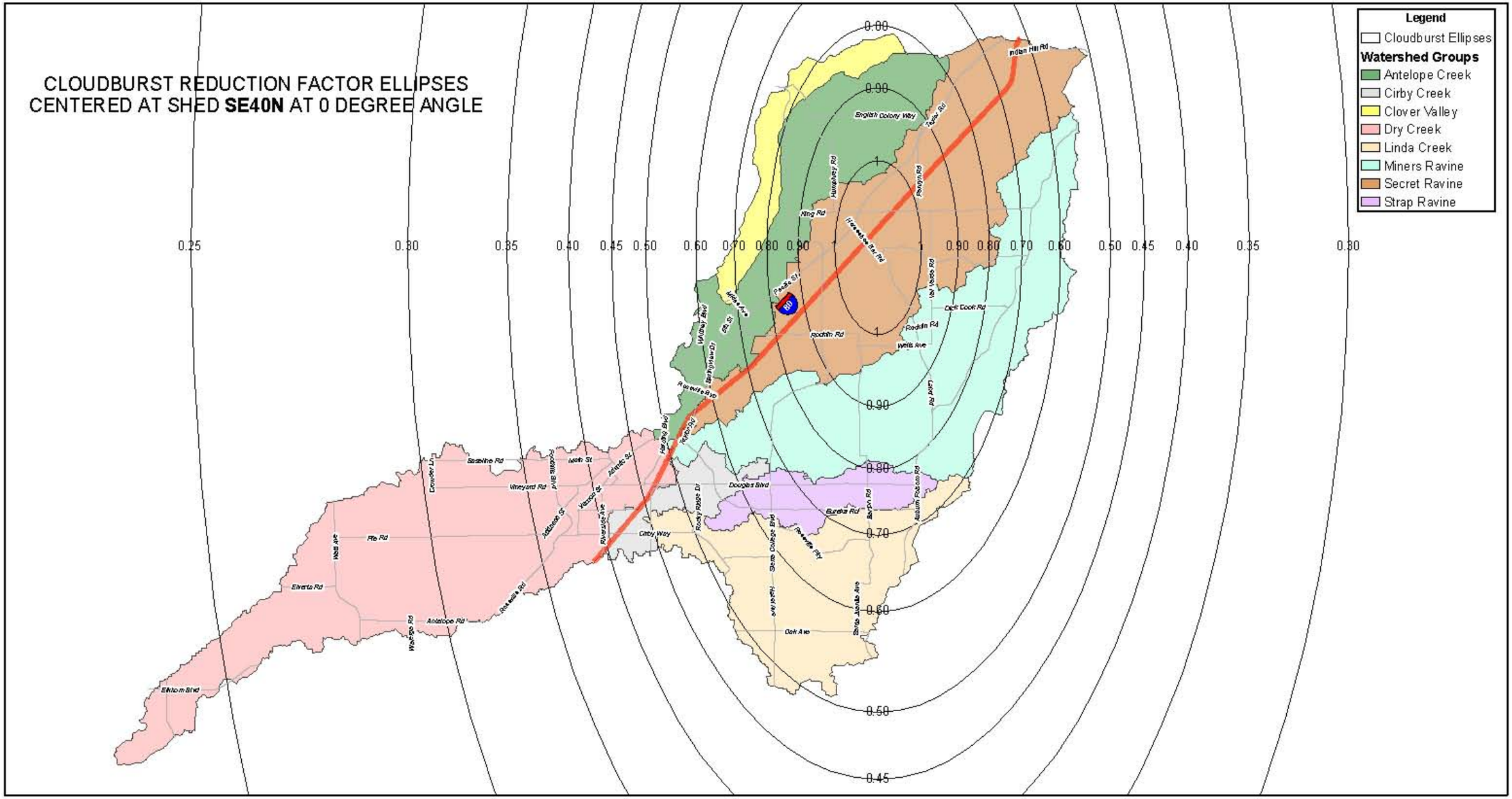

PLACER COUNTY FLOOD CONTROL AND WATER CONSERVATION DISTRICT

RBF CONSULTING

CIVIL ENGINEERING SOLUTIONS, INC.

0 1 2 4 Miles

1 inch = 2 miles

PLATE 15

DRY CREEK WATERSHED STORM CENTERING -LC5A AT 0˚

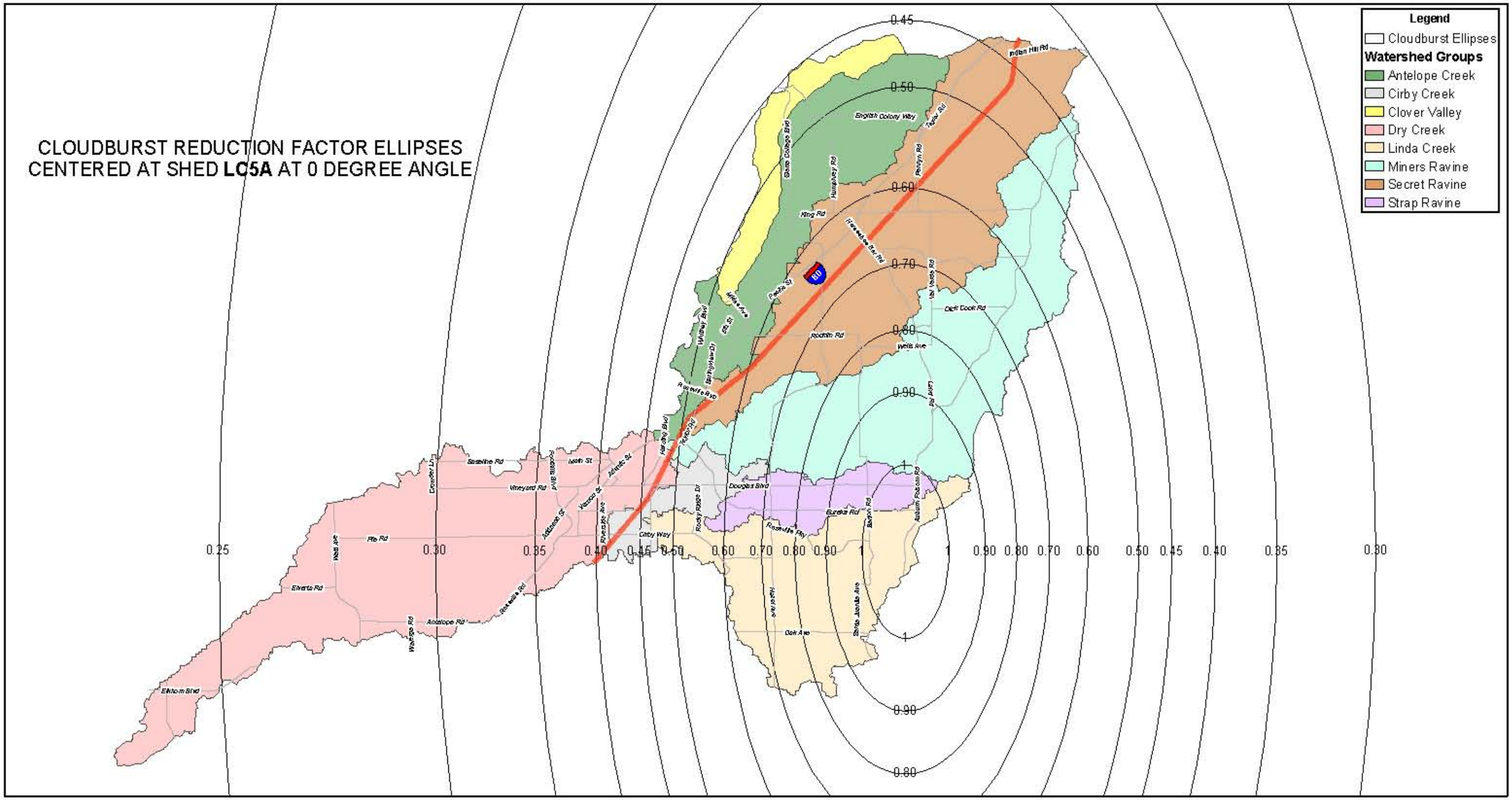

PLACER COUNTY FLOOD CONTROL AND WATER CONSERVATION DISTRICT

RBF CONSULTING

CIVIL ENGINEERING SOLUTIONS, INC.

0 1 2 4 Miles

1 inch = 2 miles

PLATE 16

DRY CREEK WATERSHED STORM CENTERING -SE40M AT 30˚

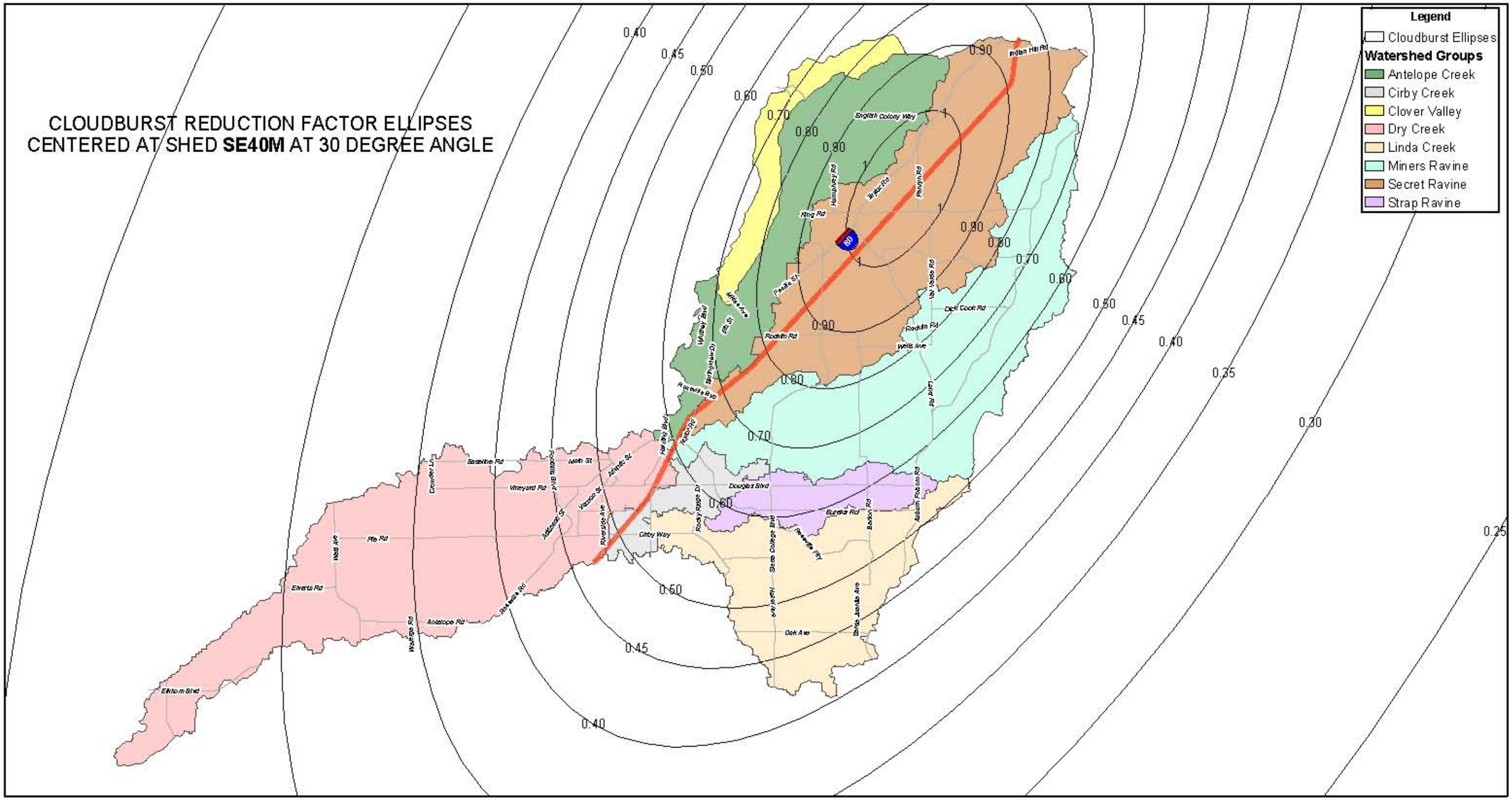

PLACER COUNTY FLOOD CONTROL AND WATER CONSERVATION DISTRICT

RBF CONSULTING

CIVIL ENGINEERING SOLUTIONS, INC.

0 1 2 4 Miles

1 inch = 2 miles

PLATE 17

DRY CREEK WATERSHED STORM CENTERING - MR15J AT 30˚

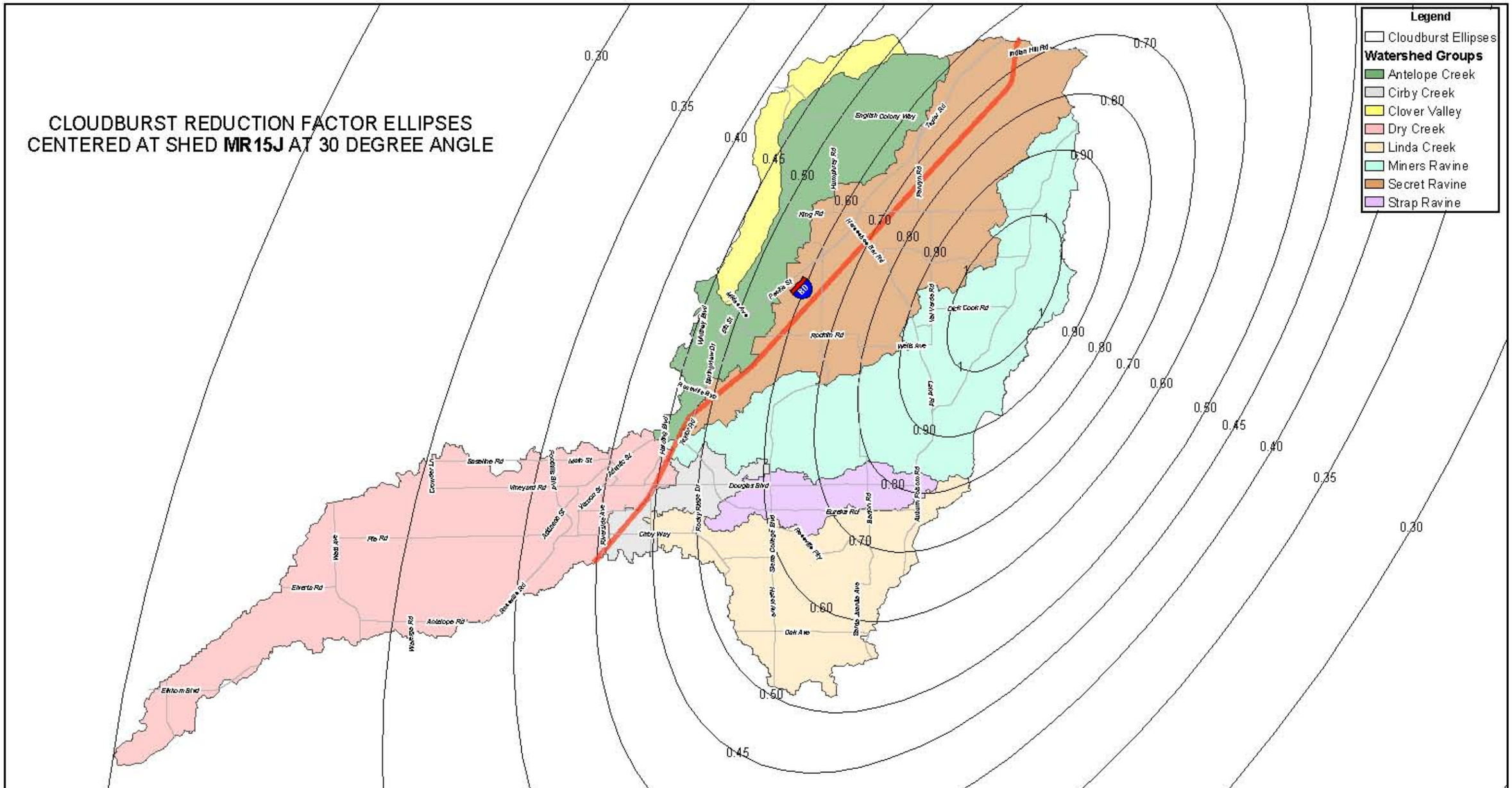

PLACER COUNTY FLOOD CONTROL AND WATER CONSERVATION DISTRICT

RBF CONSULTING

CIVIL ENGINEERING SOLUTIONS, INC.

0 1 2 4 Miles

1 inch = 2 miles

PLATE 18

DRY CREEK WATERSHED STORM CENTERING - LC40L AT 30˚

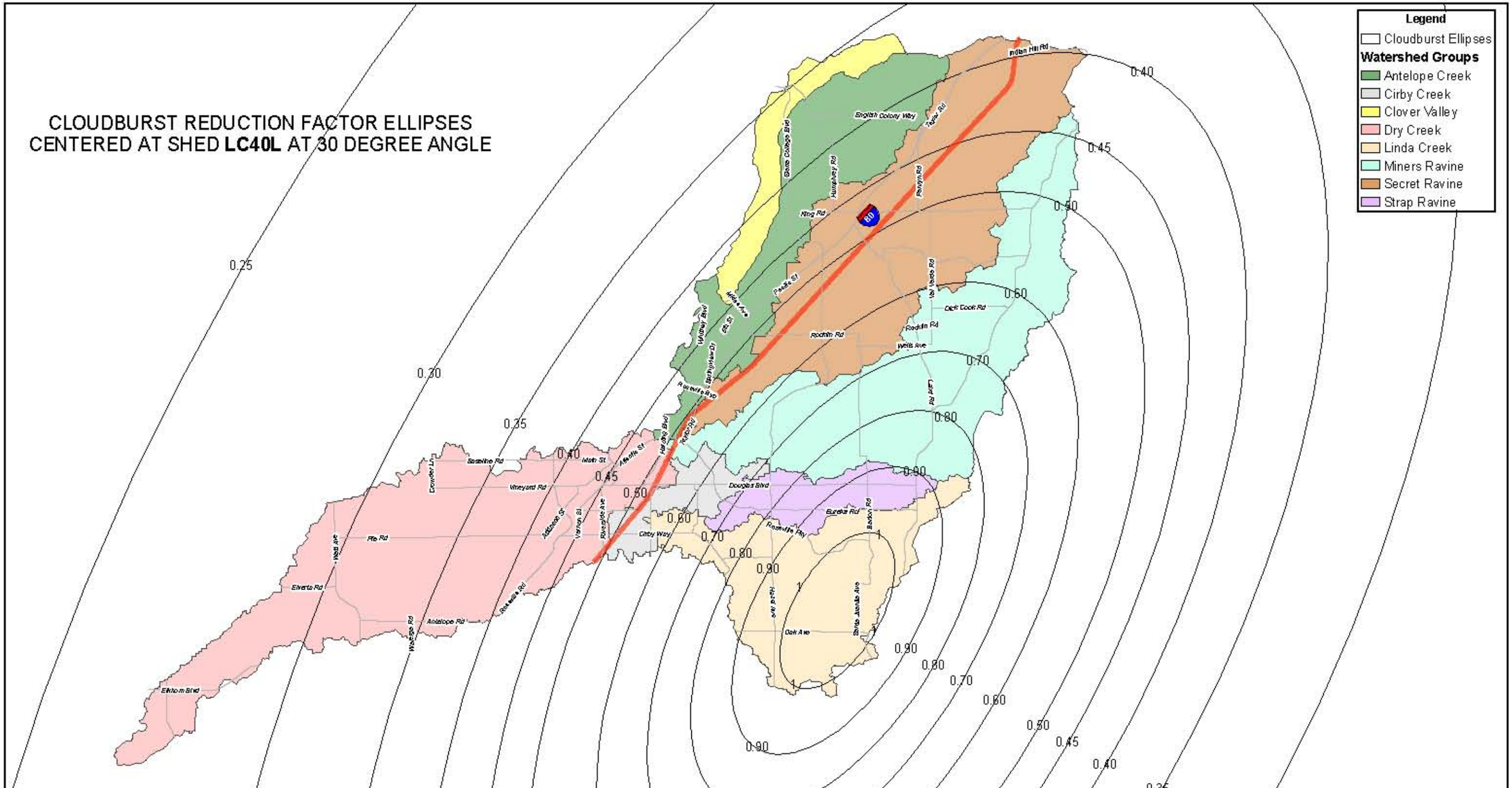

PLACER COUNTY FLOOD CONTROL AND WATER CONSERVATION DISTRICT

RBF CONSULTING

CIVIL ENGINEERING SOLUTIONS, INC.

0 1 2 4 Miles

1 inch = 2 miles

PLATE 19

DRY CREEK WATERSHED STORM CENTERING - CC5G AT 90˚

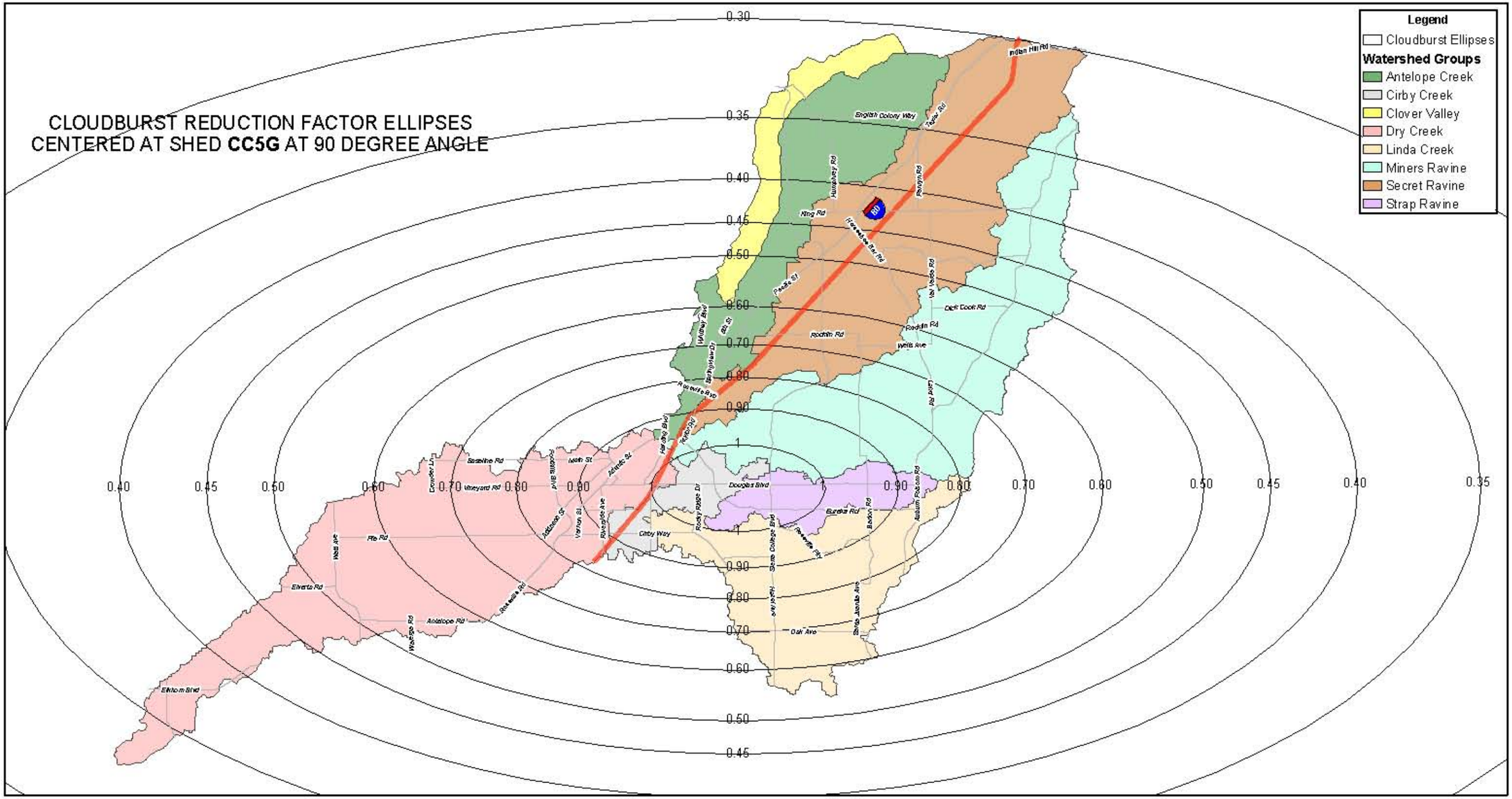

PLACER COUNTY FLOOD CONTROL AND WATER CONSERVATION DISTRICT

RBF CONSULTING

CIVIL ENGINEERING SOLUTIONS, INC.

0 1 2 4 Miles

1 inch = 2 miles

PLATE 20

DRY CREEK WATERSHED STORM CENTERING - AC5I AT 60°

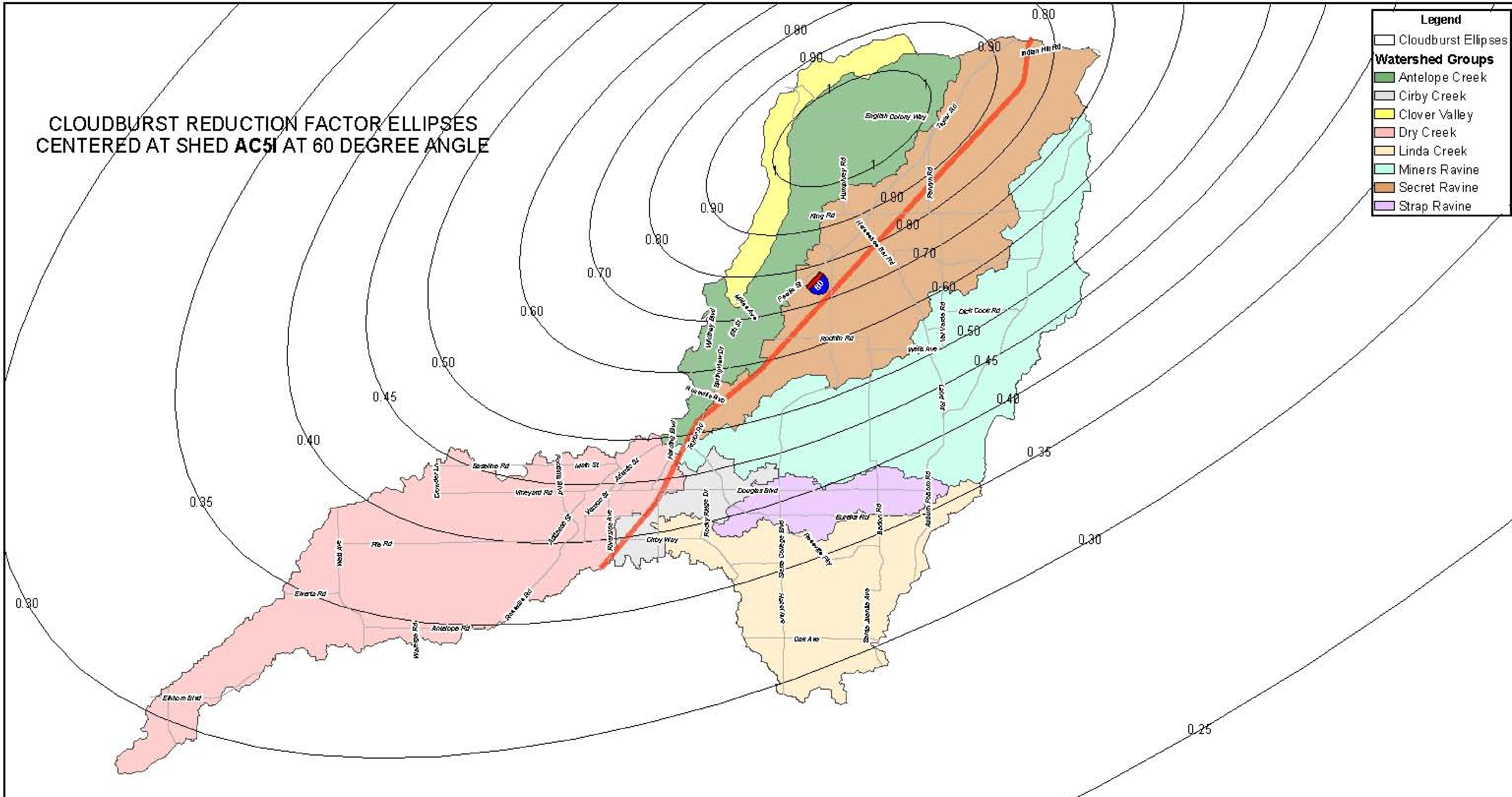

PLACER COUNTY FLOOD CONTROL AND WATER CONSERVATION DISTRICT

RBF CONSULTING

CIVIL ENGINEERING SOLUTIONS, INC.

0 1 2 4 Miles

1 inch = 2 miles

PLATE 21