EXHIBIT 1

JOINT CITY OF ROSEVILLE-PLACER COUNTY BASELINE/WALEGRA ROAD TRAFFIC FEE PROGRAM (Improvements)

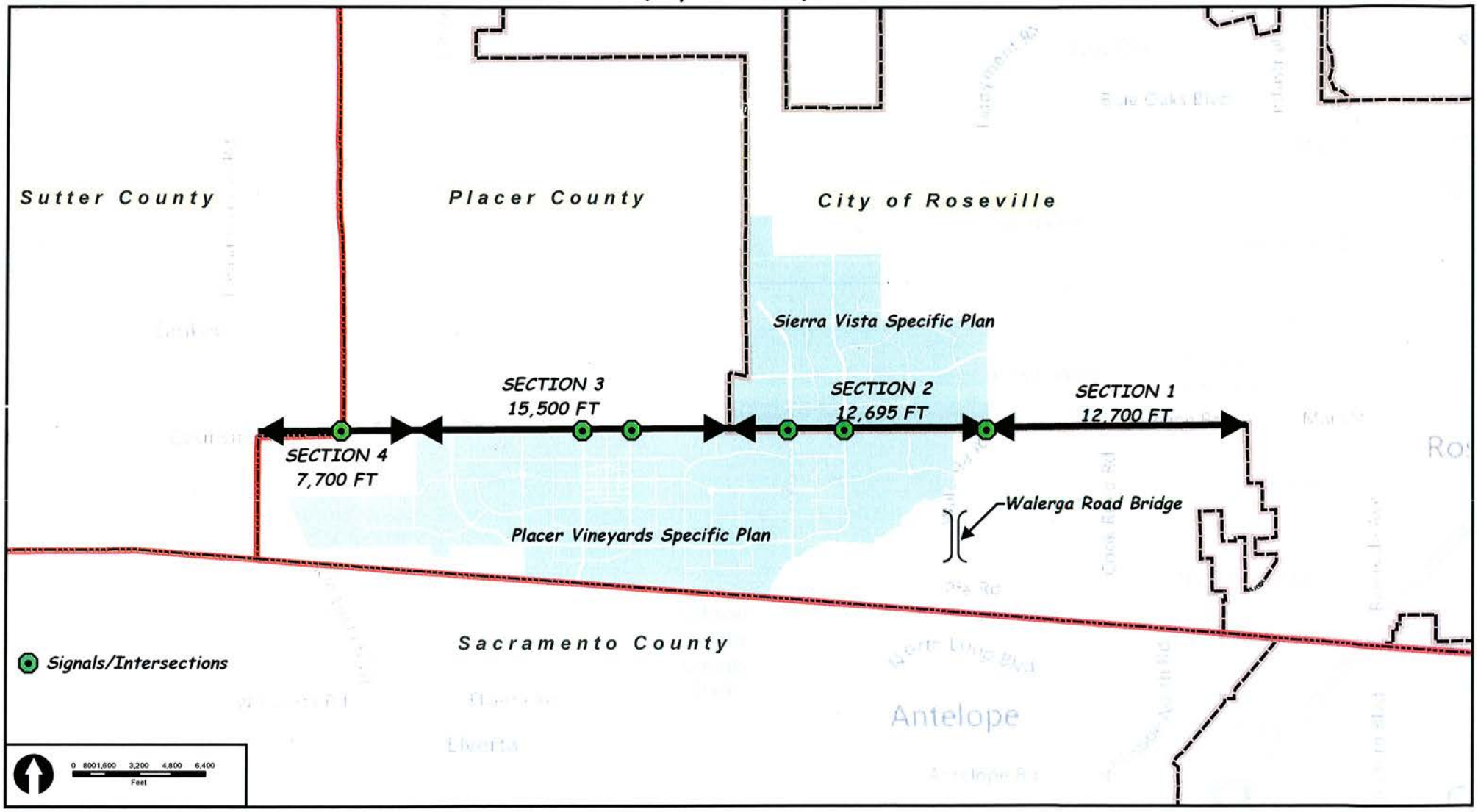

EXHIBIT 2

JOINT CITY OF ROSEVILLE-PLACER COUNTY
BASELINE/WALEGRA ROAD TRAFFIC FEE PROGRAM
(Improvements)

CITY OF ROSEVILLE CALIFORNIA

Section 1 - Brady LN to Walerga/Fiddyment RD (±12,700ft)



Section 2 - Walerga/Fiddyment RD TO SVSP Western Edge (±12,695ft)

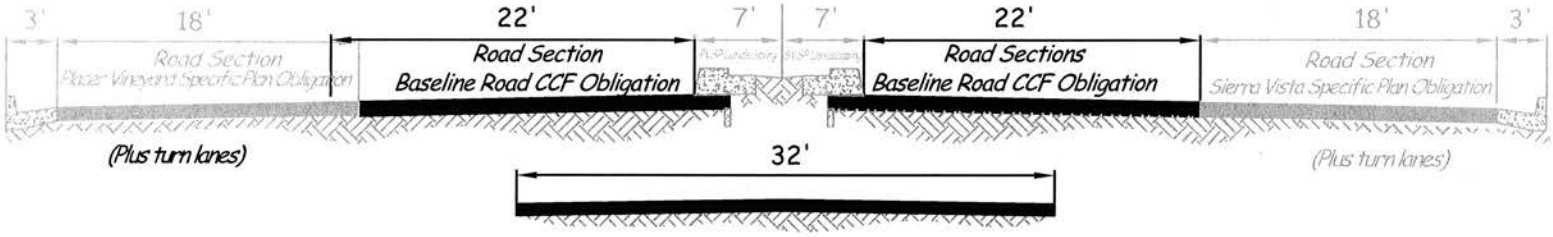

Existing Baseline Road to be overlaid with 6"AC. Median to be removed in future

Section 3 - SVSP Western Edge to PVSP Western Edge (±15,500ft)

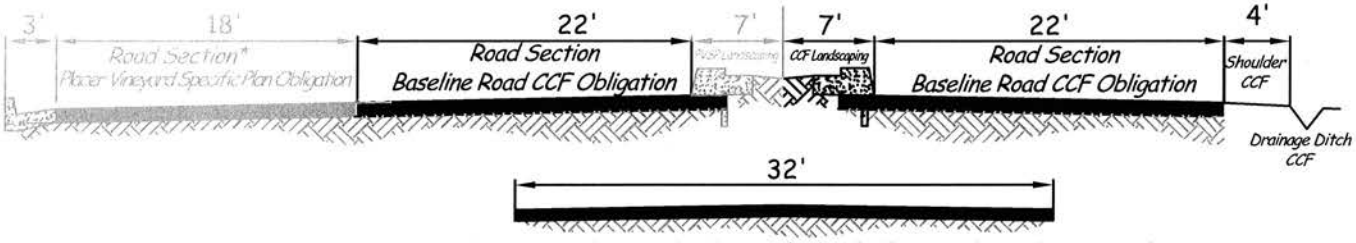

Existing Baseline Road to be overlaid with 6"AC. Median to be removed in future

Section 4 - PVSP Western Edge to County Line (±7,700ft)

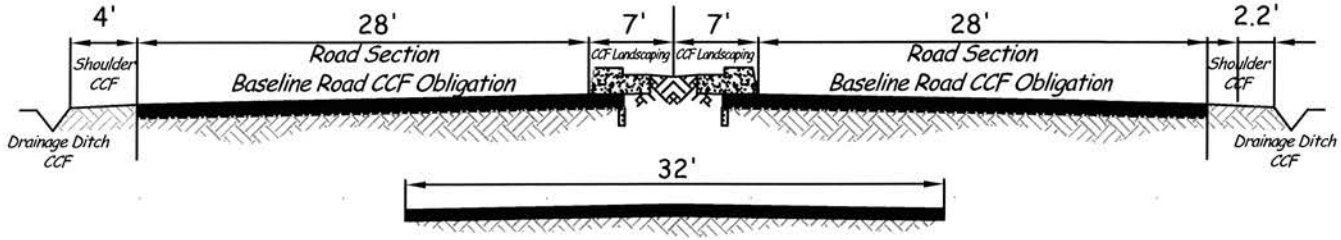

Existing Baseline Road to be overlaid with 6"AC. Median to be removed in future

S:\Arcdata\publicworks\Project Folder\RSVL_PLACNTY_TRAFFIC FEE PRG\Traffic Fee Program.dwg