


# CORNER RECORD

Agency Index BK 22 PG 59  
 Document Number 20200002

City of \_\_\_\_\_ County of Placer, California  
 Brief Legal Description MONUMENTS AS SHOWN ON 32-PM-8, P.C.R.



SEC 2  
T 11 N  
R 7 E

### CORNER TYPE

- Government Corner  Control   
 Meander  Property   
 Rancho  Other

Date of Survey DECEMBER 11, 2019

### COORDINATES (Optional)

- N. \_\_\_\_\_ E. \_\_\_\_\_  
 Elevation \_\_\_\_\_  
 Units  Metric  U.S. Survey Foot   
 Horizontal Datum \_\_\_\_\_  
 Zone \_\_\_\_\_ Epoch Date \_\_\_\_\_  
 Vertical Datum \_\_\_\_\_  
 Complies with Public Resources Code §§8801-8819  
 Complies with Public Resources Code §§8890-8902

- PLS Act Ref.:  8765(d)  8771  8773  Other:  
 Corner/Monument:  Left as found  Established  Rebuilt  Pre-Construction  
 Found and tagged  Reestablished  Referenced  Post-Construction

Narrative of corner identified and monument as found, set, reset, replaced, or removed:

See sheet #2 for description(s):

FOUND MONUMENTS, BELIEVED TO BE ORIGINALS PER PARCEL MAP NO.P-75989, RECORDED IN BOOK 32 OF PARCEL MAPS, PAGE 8, P.C.R.; FROM FOUND MONUMENTS, ESTABLISHED REFERENCE POINTS PRIOR TO NEW PAVEMENT OVERLAY; FROM REFERENCE POINTS, SET MAG NAIL W/ 1-1/4" BRASS TAG STAMPED "PLACER CO. SURVEYOR" CENTERED OVER THE FOUND MONUMENT AFTER PAVEMENT OVERLAY.

### SURVEYOR'S STATEMENT

This Corner Record was prepared by me or under my direction in conformance with the Professional Land Surveyors' Act on JANUARY 15, 2020.  
 Signed [Signature] P.L.S. or R.C.E. No. 7941



### COUNTY SURVEYOR'S STATEMENT

This Corner Record was received JANUARY 16, 2020  
 and examined and filed MARCH 2, 2020.  
 Signed [Signature] P.L.S. or R.C.E. No. 8373  
 Title Deputy Co. Surveyor  
 County Surveyor's Comment \_\_\_\_\_



BOOK 22 OF CORNER RECORDS PAGE 59

BOOK 22 OF CORNER RECORDS PAGE 59






NOTE

THIS CORNER RECORD REPRESENTS THE AS FOUND LOCATION OF THE MONUMENTS SHOWN HEREON, NO SURVEY HAS BEEN MADE OF SAID MONUMENTS IN RELATIONSHIP TO ANY RECORD MAPS.

PCL. 2  
32-PM-8

PCL. 3  
32-PM-8

LEGEND

-  FD. RR SPIKE, NO MARKINGS, PRIOR TO PAVEMENT OVERLAY (BELIEVED TO BE ORIGINAL PER 32-PM-8). SET MAG NAIL WITH "PLACER CO. SURVEYOR" TAG, AFTER PAVEMENT OVERLAY.
-  FD. 3/4 " REBAR, NO TAG.
-  SET REFERENCE POINT, MAG NAIL WITH "PLACER CO. SURVEYOR" TAG.
-  SET REFERENCE POINT, 1/2" REBAR WITH "PLACER CO. SURVEYOR TAG".
-  ( ) RECORD DATA PER 32-PM-8

(N0°15'47"E, 250.45')

(N0°15'47"E, 456.27')

PENRYN ROAD  
(CO. RD. NO. E3077)



29.99'      30.02'

43.02'

27.24'

(NOT ON PL)

29.50'

14.31'