


CORNER RECORD

COUNTY OF PLACER T. 12 N. R. 7 E. MDM MERIDIAN CALIFORNIA

CORNER TYPE: GOVT. CORNER MEANDER RANCHO CONTROL OTHER

CORNER IDENTIFICATION — DATE OF VISIT _____ 19____



SECTION 1, T.12N., R.7E.

PARCEL "C" OF 4/PM/26

CORNER — LEFT AS FOUND FOUND AND TAGGED REESTABLISHED OBLITERATED CORNER REBUILT

PHYSICAL DESCRIPTION OF CORNER FOUND; EVIDENCE AND METHOD USED TO IDENTIFY OR REESTABLISH


PHYSICAL DESCRIPTION OF MONUMENTS REBUILT OR PERPETUATED

CALIFORNIA COORDINATE SYSTEM ORDER: FIRST SECOND THIRD
STATIONS USED: NGS (USC & GS) STATE COUNTY OTHER STATION _____ STATION _____
ZONE _____ ELEVATION _____ NORTHINGS (Y) _____ EASTINGS (X) _____

(Fold)

SKETCH: (Include reference tie or witness points, remarks and topo of area)

SEE MAP



SURVEYOR'S CERTIFICATE

THIS CORNER RECORD WAS PREPARED BY ME OR UNDER MY DIRECTION IN CONFORMANCE WITH THE LAND SURVEYORS ACT ON JANUARY 25, 19 91

SIGNED: Emerson Smith

L.S. or R.C.E. No.: LS 3062



SEAL

COUNTY SURVEYOR'S CERTIFICATE

THE CORNER RECORD WAS RECEIVED 2/14 1991 AND EXAMINED AND FILED 2/20 1991

BY: John R. [Signature]
TITLE: DEPUTY COUNTY SURVEYOR

DOCUMENT No. _____

STATEMENT ON BACK OF SHEET

YES NO

Book 2, Corner Records, Page 46


FND. 3/4" THREADED BAR

N 89° 05' 14" E 331.13'



1" = 100'

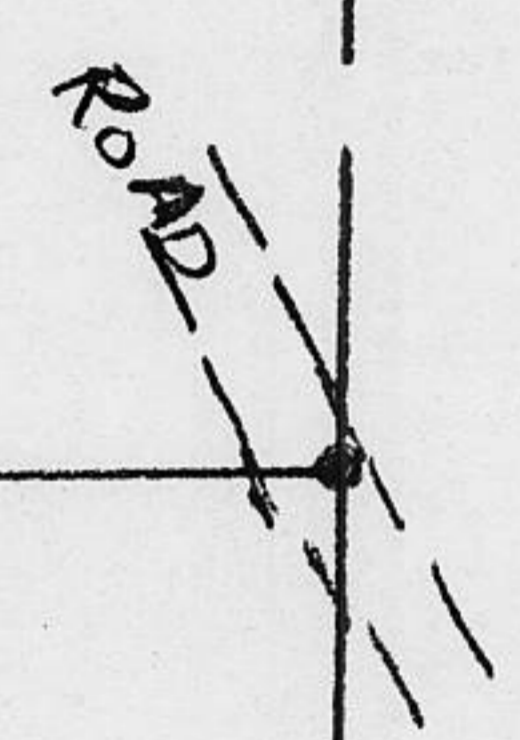
● = FND. 2" PIPE TAGGED LS 3639, UNLESS OTHERWISE NOTED,



Emerson L. Smith

N 89° 12' 38" E

661.34'



589.33'
917.21'

N 01° 18' 55" E 327.15'

PCL. "C"

327.88'

S 00° 23' 35" W

FND. 2" PIPE WITH LS 3639 TAG, DISTURBED AND OUT OF POSITION.

RESET AT RECORD POINT

SET 3/4" REBAR WITH PLASTIC CAP AT RECORD POINT

N 89° 16' 26" E

660.88'

MAP SHOWING RE-ESTABLISHMENT OF THE SW & SE CORNERS OF PARCEL "C" OF 4/PM/26.

EMERSON L. SMITH - LS 3062

DECEMBER 1990