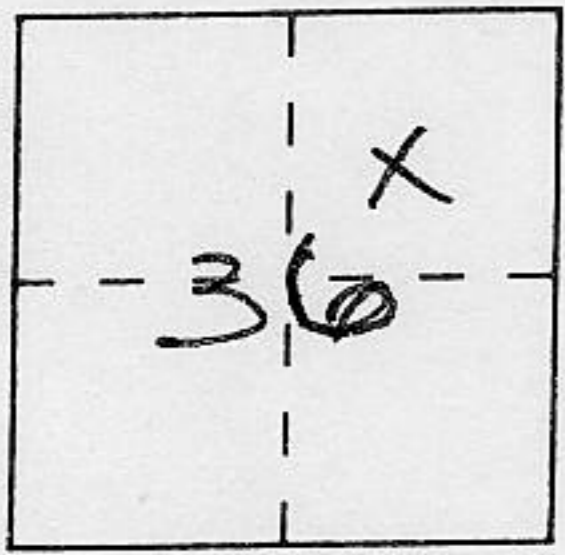


CORNER RECORD

Document Number _____

City of _____ County of Placer California

Brief Legal Description Lot 15, Tahoe Swiss Village Tract No. 2
Sec. 36, T 15 N, R 16 E, MDM F-49



CORNER TYPE

COORDINATES
(Optional)

Government Corner Control
Meander Property
Rancho Other
Date of Survey 5/31/96

N. _____
E. _____
Zone _____ Datum _____
Elev. _____

Corner — Left as found Found and tagged Established Reestablished Rebuilt

Identification and type of corner found: Evidence used to identify or procedure used to establish or reestablish the corner:

See pg. 2


A description of the physical condition of the monument as found and as set or reset:

See pg. 2

SURVEYOR'S STATEMENT

This Corner Record was prepared by me or under my direction in conformance with the Land Surveyors' Act on 6/5/ 1996.

Signed Ronald W. Turner L.S. or R.C.E. Number 4029




COUNTY SURVEYOR'S STATEMENT

This Corner Record was received JULY 23 1996 and examined

and filed Aug 9 1996.

Signed John Rietjens Title Deputy County Surveyor



County Surveyor's Comment _____

BOOK 5 CORNER RECORDS PAGE 45

RECEIVED

JUL 23 1996

PLACER COUNTY
DEPT. OF PUBLIC WORKS

BOOK 5 CORNER RECORDS PAGE 45

