CORNER RECORD

COUNTY OF PLACER, CALIFORNIA

City of County

Document Number

Brief Legal Description 1/4 Section Cor S·33, S·34, T12N, R7E

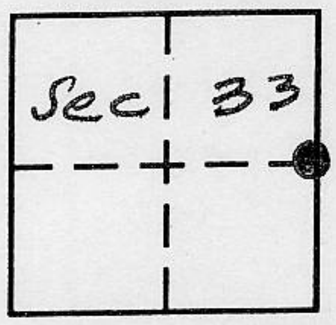

CORNER TYPE

Government Corner ☒ Control ☐
Meander ☐ Property ☐
Rancho ☐ Other ☐
Date of Survey 1/9/96

COORDINATES *(Optional)*

N.
E.
Zone Datum
Elev.

Corner — Left as found ☐ Found and tagged ☐ Established ☐ Reestablished ☑ Rebuilt ☐

Identification and type of corner found: Evidence used to identify or procedure used to establish or reestablish corner:

Found ¢ swing tied 1½" brass cap stamped 1/4 S·33, S·34 LS 5123 ¢ LS 3636 6/7/95
Reset 2" pipe w/ brass disk stamped LS 5505
1/9/96 per swing ties

A description of the physical condition of the monument as found and as set or reset:

Found in asphalt - Reset at original position

BOOK 5 CORNER RECORDS PAGE 24

SURVEYOR'S STATEMENT

This Corner Record was prepared by me or under my direction in conformance with the Land Surveyors' Act on 1/9/ 19 96

Signed Edsel A. Rosen L.S. or R.C.E. Number 5505

LICENSED LAND SURVEYOR EDSEL A. ROSEN No. 5505 SEAL Exp 9/30/96 STATE OF CALIFORNIA

COUNTY SURVEYOR'S STATEMENT

This Corner Record was received JAN 15 19 96 and examined

and filed FEB 20 1996.

Signed John Rietjens Title DEPUTY COUNTY SURVEYOR

LICENSED LAND SURVEYOR JOHN H. RIETJENS SEAL 6/30/96 L. S. 4323 STATE OF CALIFORNIA

County Surveyor's Comment

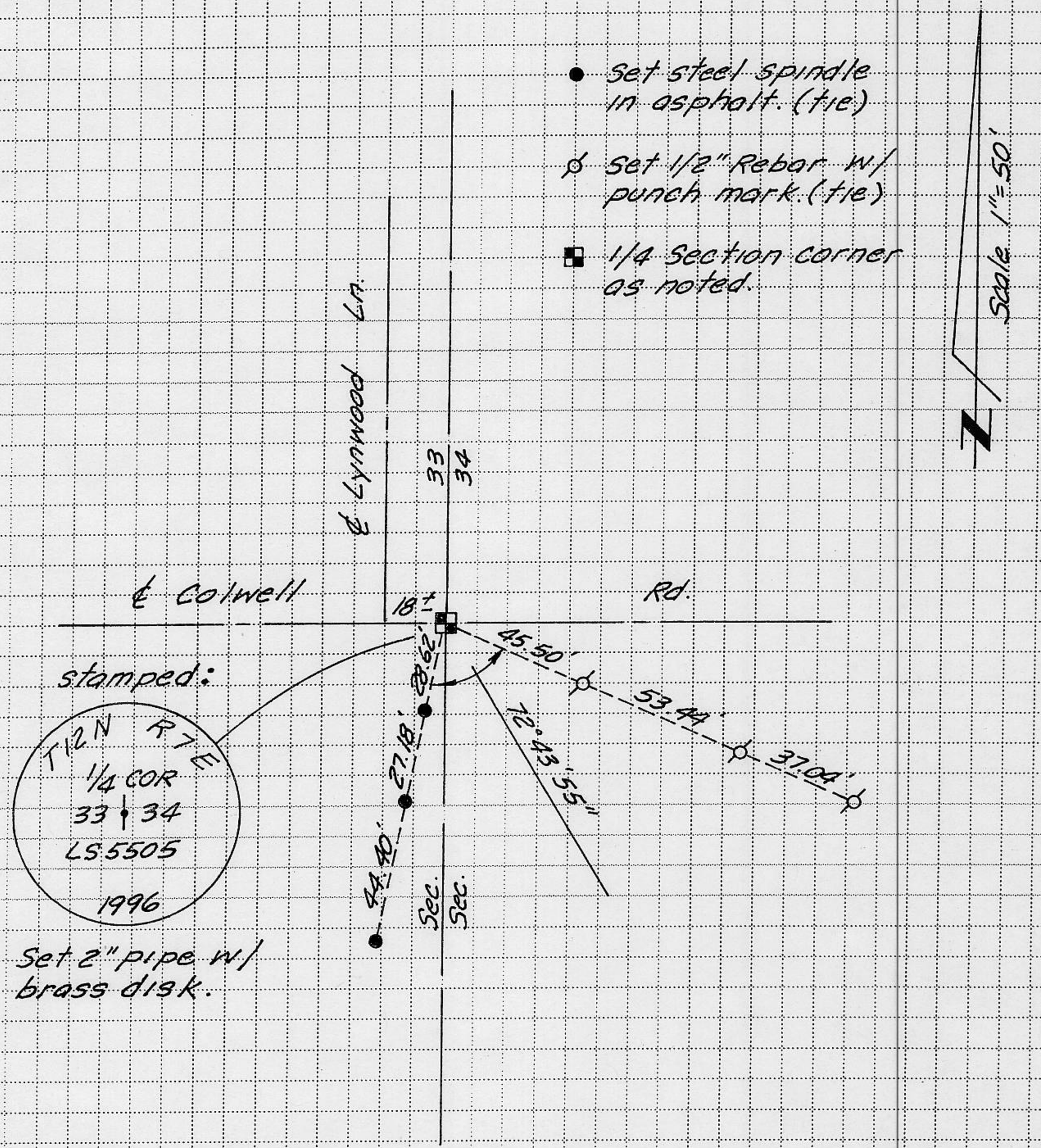

Note:
Swing ties establised 6/7/95 from found existing corners, to perpetuate monuments destroyed during construction.

BOOK 5 CORNER RECORDS PAGE 24

ROSER SURVEYS

SUNNY - LIGHT WIND 73°

TIE TO 1/4 COR SEC. 33-34 T12N R7E

6-7-95

1-2	45.50	1/2" REBAR	EL. 352.02
1-3	98.94	1/2" REBAR	
1-4	135.98	1/2" REBAR	
1-5	28.62	C.P.S	EL. 349.16
1-6	55.80	C.P.S	EL. 349.06
1-7	100.20	C.P.S	

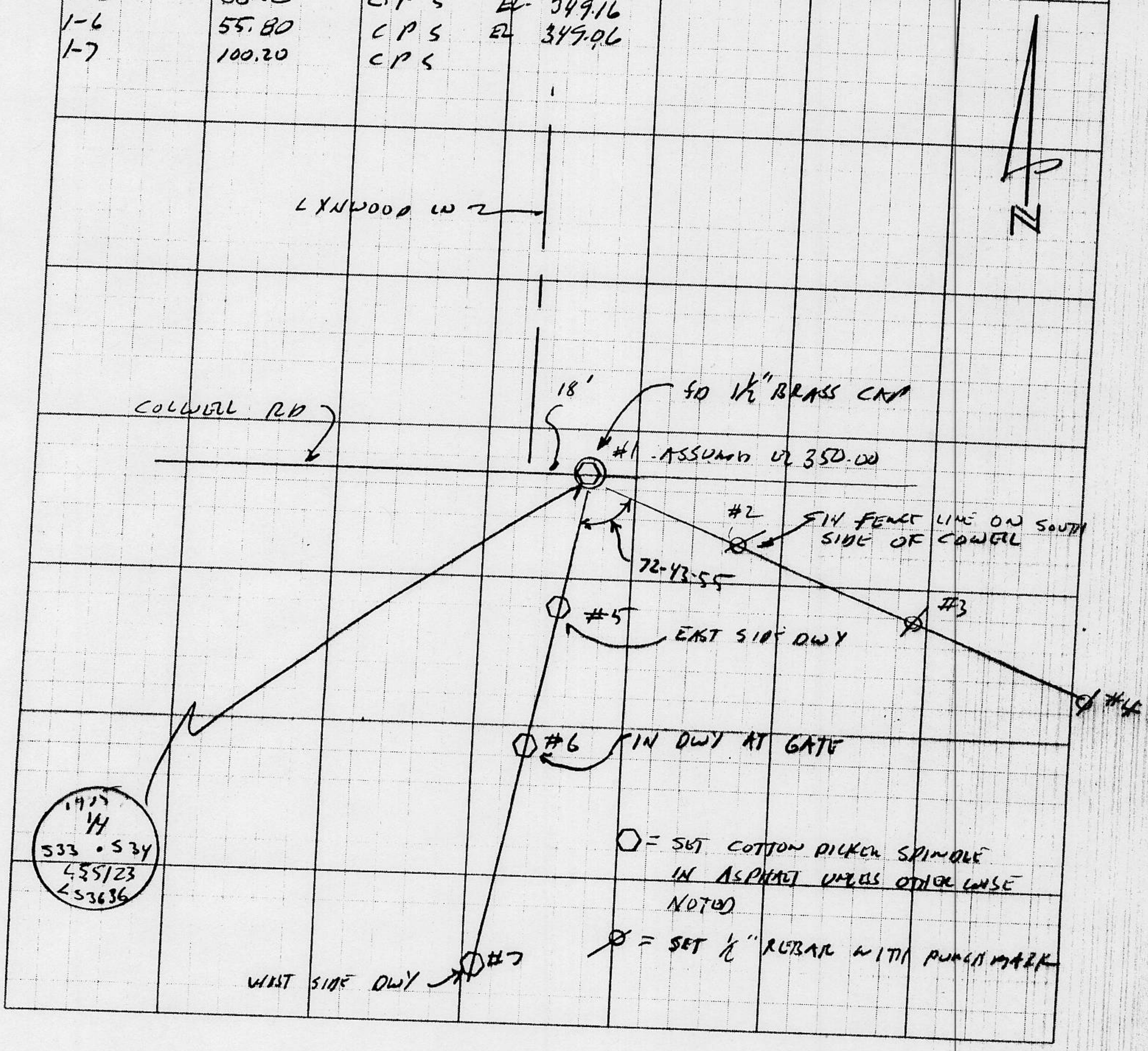

P.O. Box 1580
Loomis, CA 95650

Bus. (916) 652-7522
FAX (916) 652-7523