

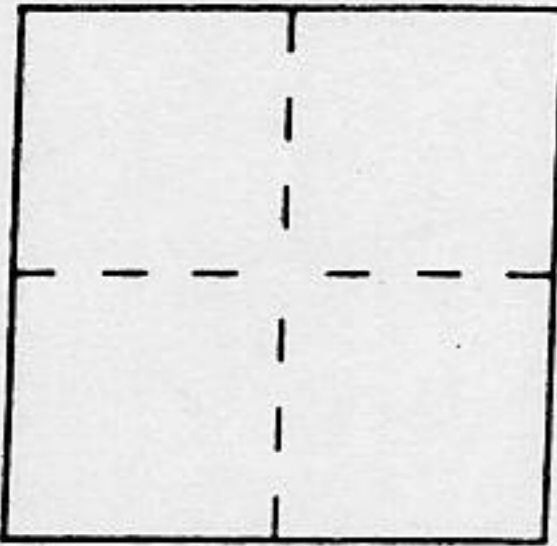
CORNER RECORD

Document Number _____

City of Christian Valley Area

County of Placer, California

Brief Legal Description Parcel I Book 25 of Parcel Maps, Page 59



Sec 16
T13N
R08E
M.D.M.

CORNER TYPE

Government Corner Control
Meander Property
Rancho Other
Date of Survey 04 DEC 1995

COORDINATES (Optional)

N. _____
E. _____
Zone _____ Datum _____
Elev. _____

Corner — Left as found Found and tagged Established Reestablished Rebuilt

Identification and type of corner found: Evidence used to identify or procedure used to establish or reestablish the corner:

fnd. 3/4" rebar
 fnd Rail Road Spike in A.C.
corners found per noted record Parcel Map


A description of the physical condition of the monument as found and as set or reset:

set Rail Road Spike in A.C. stamped LS 6230

SURVEYOR'S STATEMENT

This Corner Record was prepared by me or under my direction in conformance with the Land Surveyors' Act on 14 December 1995.


Signed [Signature] L.S. or R.C.E. Number 6230



COUNTY SURVEYOR'S STATEMENT

This Corner Record was received DECEMBER 15 1995 and examined and filed DEC 18 1995.

Signed [Signature] Title Deputy County Surveyor



County Surveyor's Comment _____

BOOK 5 CORNER RECORDS PAGE 19

