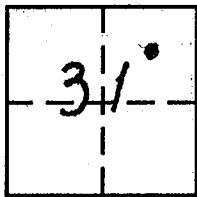


CORNER RECORD

COUNTY OF PLACER, CALIFORNIA

City of \_\_\_\_\_ Document Number \_\_\_\_\_

Brief Legal Description AMENDED MAP OF LOT 11, GRANITE CHIEF SUBDIVISION BOOK "H" MAPS PG. 34



T16N  
R16E

CORNER TYPE

Government Corner  Control   
Meander  Property   
Rancho  Other   
Date of Survey 6-8-95

COORDINATES  
(Optional)

N. \_\_\_\_\_  
E. \_\_\_\_\_  
Zone \_\_\_\_\_ Datum \_\_\_\_\_  
Elev. \_\_\_\_\_

Corner — Left as found  Found and tagged  Established  Reestablished  Rebuilt

Identification and type of corner found: Evidence used to identify or procedure used to establish or reestablish corner:

● FOUND 3/4" REBAR AS PER "H" MAPS 34  
UNLESS OTHERWISE NOTED

A description of the physical condition of the monument as found and as set or reset:


Ø SET 5/8" REBAR W/2" ALLUM. CAP, STAMPED L.S. 5886  
TAHOE BASIN LAND SURVEYING

SURVEYOR'S STATEMENT

This Corner Record was prepared by me or under my direction in conformance with the Land

Surveyors' Act on JUNE 15, 19 95.

Signed [Signature] L.S. or R.C.E. Number 5886




COUNTY SURVEYOR'S STATEMENT

This Corner Record was received AUGUST 16 1995 and examined

and filed AUGUST 28 1995

Signed [Signature] Title DEPUTY COUNTY



County Surveyor's Comment \_\_\_\_\_

BOOK 5 CORNER RECORDS PAGE 1

SCALE: 1" = 30'

( ) DENOTES  
RECORD & MEASURED  
AS PER "H" MAPS 34

