

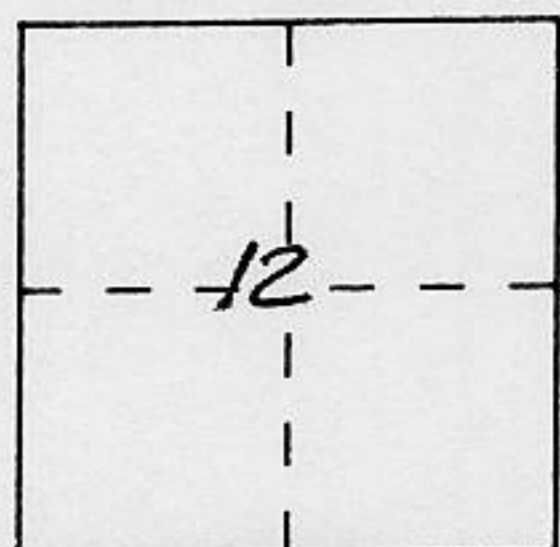
# CORNER RECORD

Document Number \_\_\_\_\_

City of \_\_\_\_\_

County of PLACER, California

Brief Legal Description NE COR LOT 75, KINGSWOOD ESTATES UNIT 1 I/MAPS/11



### CORNER TYPE

Government Corner  Control   
 Meander  Property   
 Rancho  Other   
 Date of Survey \_\_\_\_\_

### COORDINATES (Optional)

N. \_\_\_\_\_  
 E. \_\_\_\_\_  
 Zone \_\_\_\_\_ Datum \_\_\_\_\_  
 Elev. \_\_\_\_\_

Corner — Left as found  Found and tagged  Established  Reestablished  Rebuilt

Identification and type of corner found: Evidence used to identify or procedure used to establish or reestablish the corner:

① INDICATES FOUND 5/8" RE-BAR NOTAG.

② INDICATES FOUND 1/2" RE-BAR NO TAG.

A description of the physical condition of the monument as found and as set or reset:

③ INDICATES SET 5/8" RE-BAR W/ CAP (PLASTIC) "LS 6460"

### SURVEYOR'S STATEMENT

This Corner Record was prepared by me or under my direction in conformance with the Land Surveyors' Act on 8-17-1992.

Signed [Signature] L.S. or R.C.E. Number 6460

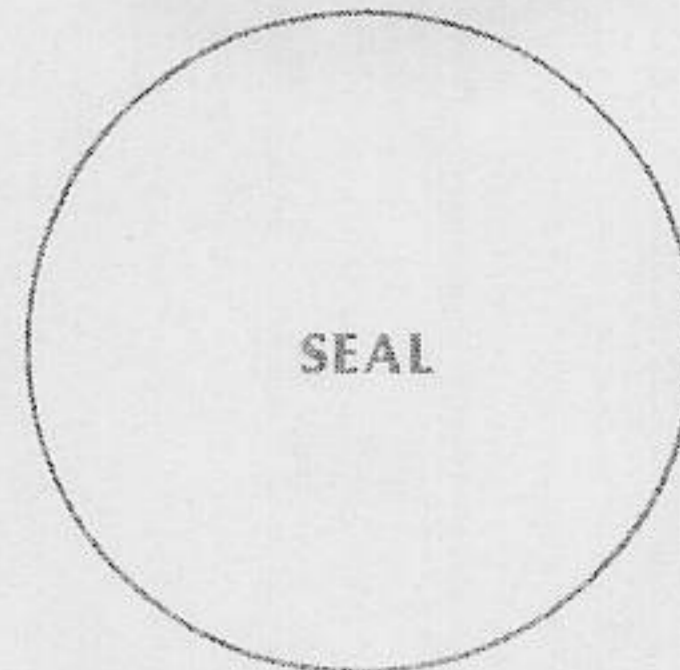


### COUNTY SURVEYOR'S STATEMENT

This Corner Record was received \_\_\_\_\_ 19 \_\_\_\_ and examined

and filed December 30 1992.

Signed Bruce L. McDaniel Title DEPUTY COUNTY SURVEYOR

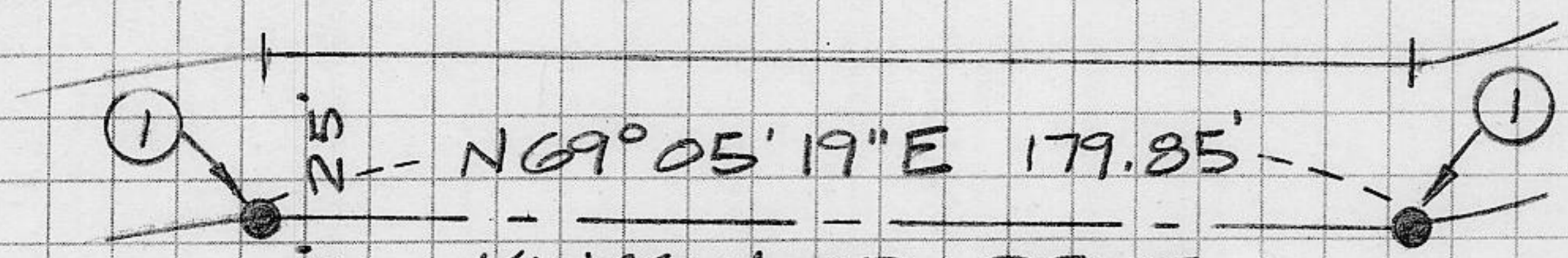


County Surveyor's Comment \_\_\_\_\_

Book 3, CORNER RECORDS, PAGE 105



SCALE  
1" = 50'



KINGSWOOD DRIVE  
N69°05'19" E

55.00'

N20°54'41"W

LOT 75

LOT 74

LOT 73

I/MAPS/11  
PLACER CO.  
CALIFORNIA

(2)

(3)

LOT 84

JOB No. 92156