


# CORNER RECORD

Agency Index Bk 23, Pg 66  
 Document Number 20200106

City of \_\_\_\_\_ County of Placer, California  
 Brief Legal Description CENTERLINE MONUMENTS AS SHOWN ON I-MAPS-15, O.R.P.C.



SEC 33  
 T 16 N  
 R 17 E

### CORNER TYPE

- Government Corner  Control   
 Meander  Property   
 Rancho  Other

Date of Survey SEPTEMBER 30, 2020

### COORDINATES (Optional)

- N. \_\_\_\_\_ E. \_\_\_\_\_  
 Elevation \_\_\_\_\_  
 Units Metric  U.S. Survey Foot   
 Horizontal Datum \_\_\_\_\_  
 Zone \_\_\_\_\_ Epoch Date \_\_\_\_\_  
 Vertical Datum \_\_\_\_\_

- Complies with Public Resources Code §§8801-8819  
 Complies with Public Resources Code §§8890-8902

- PLS Act Ref.:  8765(d)  8771  8773  Other:  
 Corner/Monument:  Left as found  Established  Rebuilt  Pre-Construction  
 Found and tagged  Reestablished  Referenced  Post-Construction

Narrative of corner identified and monument as found, set, reset, replaced, or removed:  
 See sheet #2 for description(s):

FOUND MONUMENTS, SHOWN ON "DOLLAR POINT UNIT NO.6" SUBDIVISION MAP, RECORDED IN BOOK I OF MAPS, PAGE 15, P.C.R.; FROM FOUND MONUMENTS, ESTABLISHED REFERENCE POINTS PRIOR TO NEW PAVEMENT OVERLAY; FROM REFERENCE POINTS, SET MAG NAIL W/ 1-1/4" BRASS TAG STAMPED "PLACER CO. SURVEYOR" CENTERED OVER THE FOUND MONUMENTS AFTER PAVEMENT OVERLAY.

### SURVEYOR'S STATEMENT

This Corner Record was prepared by me or under my direction in conformance with the Professional Land Surveyors' Act on APRIL 6, 2021  
 Signed [Signature] P.L.S. or R.C.E. No. 7941



### COUNTY SURVEYOR'S STATEMENT

This Corner Record was received APRIL 23, 2021  
 and examined and filed JUNE 25, 2021  
 Signed [Signature] P.L.S. or R.C.E. No. 8373  
 Title DEPUTY COUNTY SURVEYOR








County Surveyor's Comment

Book 23 Corner Records Page 66



**LEGEND**

-  FD. BOLT & WASHER. (MARKINGS ARE ILLLEGIBLE), PRIOR TO PAVEMENT OVERLAY (SHOWN ON I-MAPS-15).
-  SET MAG NAIL WITH "PLACER CO. SURVEYOR" TAG, AFTER PAVEMENT OVERLAY.
-  SET 1/2" REBAR WITH "PLACER CO. SURVEYOR" TAG AS A REFERENCE POINT
-  SET MAG NAIL WITH "PLACER CO. SURVEYOR" WASHER IN AC DIKE AS A REFERENCE POINT
-  RECORD DATA PER I-MAPS-15

**NOTE**

THIS CORNER RECORD REPRESENTS THE AS FOUND LOCATION OF THE MONUMENTS SHOWN HEREON. NO SURVEY HAS BEEN MADE OF SAID MONUMENTS IN RELATIONSHIP TO ANY RECORD MAPS.

