

CORNER RECORD


Agency Index Bk 23 Pg 67
 Document Number 20200107

City of _____ County of Placer, California

Brief Legal Description CENTERLINE MONUMENTS AS SHOWN ON I-MAPS-15, O.R.P.C.

CORNER TYPE

COORDINATES (Optional)



SEC 33
T 16 N
R 17 E

- Government Corner Control
 Meander Property
 Rancho Other

N. _____ E. _____
 Elevation _____
 Units Metric U.S. Survey Foot
 Horizontal Datum _____
 Zone _____ Epoch Date _____
 Vertical Datum _____

Date of Survey SEPTEMBER 30, 2020

- Complies with Public Resources Code §§8801-8819
 Complies with Public Resources Code §§8890-8902

- PLS Act Ref.: 8765(d) 8771 8773 Other:
 Corner/Monument: Left as found Established Rebuilt Pre-Construction
 Found and tagged Reestablished Referenced Post-Construction

Narrative of corner identified and monument as found, set, reset, replaced, or removed:

See sheet #2 for description(s):

FOUND MONUMENTS, SHOWN ON "DOLLAR POINT UNIT NO.6" SUBDIVISION MAP, RECORDED IN BOOK I OF MAPS, PAGE 15, P.C.R.; FROM FOUND MONUMENTS, ESTABLISHED REFERENCE POINTS PRIOR TO NEW PAVEMENT OVERLAY; FROM REFERENCE POINTS, SET MAG NAIL W/ 1-1/4" BRASS TAG STAMPED "PLACER CO. SURVEYOR" CENTERED OVER THE FOUND MONUMENTS AFTER PAVEMENT OVERLAY.

SURVEYOR'S STATEMENT

This Corner Record was prepared by me or under my direction in conformance with

the Professional Land Surveyors' Act on APRIL 6, 2021

Signed [Signature] P.L.S. or R.C.E. No. 7941



COUNTY SURVEYOR'S STATEMENT

This Corner Record was received APRIL 23, 2021

and examined and filed JUNE 25, 2021

Signed [Signature] P.L.S. or R.C.E. No. 8373

Title DEPUTY COUNTY SURVEYOR







County Surveyor's Comment

Book 23 Corner Records Page 67



LEGEND

-  FD. BOLT & WASHER, (MARKINGS ARE ILLEGIBLE), PRIOR TO PAVEMENT OVERLAY (SHOWN ON I-MAPS-15).
-  SET MAG NAIL WITH "PLACER CO. SURVEYOR" TAG, AFTER PAVEMENT OVERLAY.
-  SET MAG NAIL WITH "PLACER CO. SURVEYOR" WASHER IN AC DIKE AS A REFERENCE POINT
-  RECORD DATA PER I-MAPS-15

NOTE

THIS CORNER RECORD REPRESENTS THE AS FOUND LOCATION OF THE MONUMENTS SHOWN HEREON. NO SURVEY HAS BEEN MADE OF SAID MONUMENTS IN RELATIONSHIP TO ANY RECORD MAPS.

