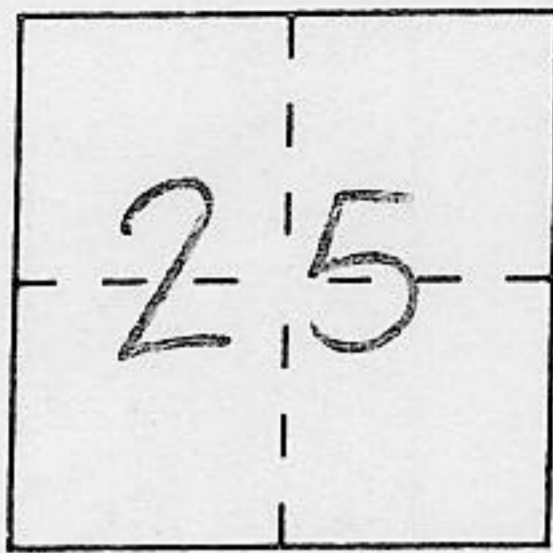


CORNER RECORD

Document Number _____

City of _____ County of PLACER, California

Brief Legal Description LOT 105, BOOK Q OF MAPS, PAGE 31



T. 11
R. 7

CORNER TYPE

Government Corner Control
 Meander Property
 Rancho Other
 Date of Survey 8/18/2000

COORDINATES (Optional)

N. _____
 E. _____
 Zone _____ Datum _____
 Elev. _____

Corner — Left as found Found and tagged Established Reestablished Rebuilt

Identification and type of corner found: Evidence used to identify or procedure used to establish or reestablish the corner:

SEE SHEET 2 OF 2


A description of the physical condition of the monument as found and as set or reset:

SEE SHEET 2 OF 2

SURVEYOR'S STATEMENT

This Corner Record was prepared by me or under my direction in conformance with the Land Surveyors' Act on AUG 22 2000

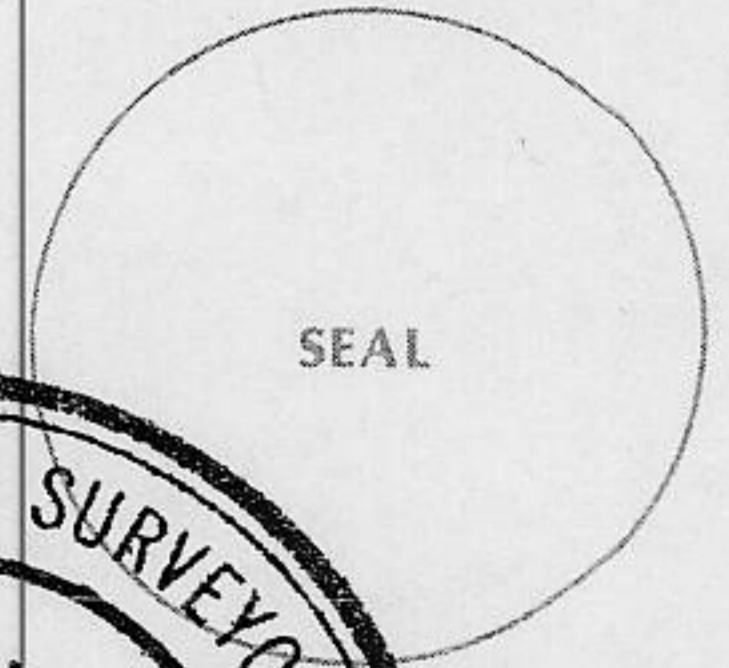
Signed Christopher Russell L.S. or R.C.E. Number 5196




COUNTY SURVEYOR'S STATEMENT

This Corner Record was received August 28, 2000 and examined and filed August 29, 2000

Signed John H. Rietsjens Title County Surveyor



County Surveyor's Comment _____



BOOK 6 CORNER RECORDS PAGE 69



SCALE: 1"=60'

CALLE MONTALVO CIRCLE

106

**LOT 105
Q MAPS 37**

104

107



LEGEND

- FND. 3/4" IRON PIPE PER Q MAPS 37 (NO TAG) ✕
- FND. REBAR W/PLASTIC CAP "LS 4715" PER Q MAPS 37 ... ●
- SET 5/8" REBAR WITH CAP "L.S. 5696" ∅

JOB NO. 1216-00-690