

CORNER RECORD

COUNTY OF PLACER, CALIFORNIA

City of \_\_\_\_\_ Document Number \_\_\_\_\_

Brief Legal Description Lots 11 and 12, Block "N" Carnelian Bay, "C" Maps 14



T. 16N. R. 17E. CORNER TYPE COORDINATES (Optional)

M.D.B.M. Government Corner  Control  N. \_\_\_\_\_

Meander  Property  E. \_\_\_\_\_

Rancho  Other  Zone \_\_\_\_\_ Datum \_\_\_\_\_

Date of Survey APRIL 30TH, 1998 Elev. \_\_\_\_\_

Corner— Left as found  Found and tagged  Established  Reestablished  Rebuilt

Identification and type of corner found: Evidence used to identify or procedure used to establish or reestablish corner:

● ~ found monument as noted

A description of the physical condition of the monument as found and as set or reset:


⊘ ~ set 5/8" rebar with 2" aluminum cap stamped L.S. 5886

SURVEYOR'S STATEMENT

This Corner Record was prepared by me or under my direction in conformance with the Land

Surveyor's Act on 8-20 19 98

Signed [Signature] L.S. or R.C.E. Number 5886



COUNTY SURVEYOR'S STATEMENT

This Corner Record was received August 27, 19 98 and examined

and filed April 7, 2000

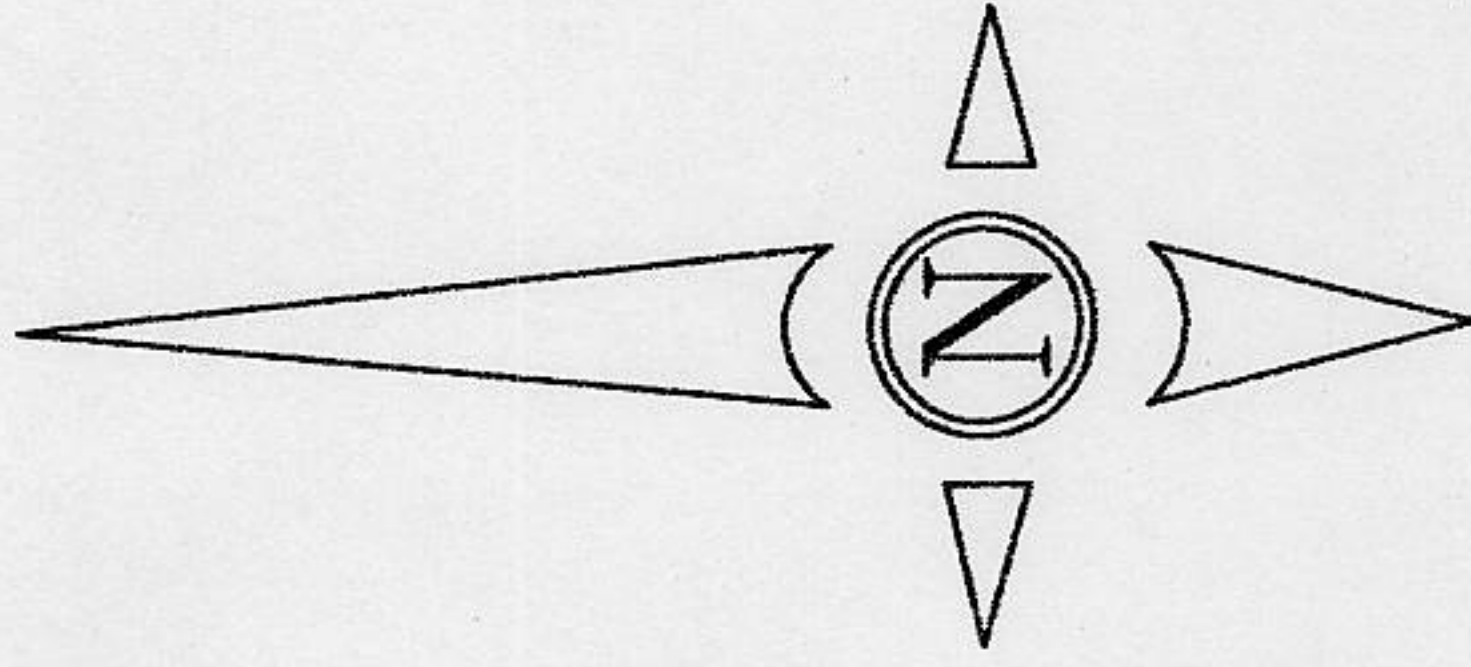
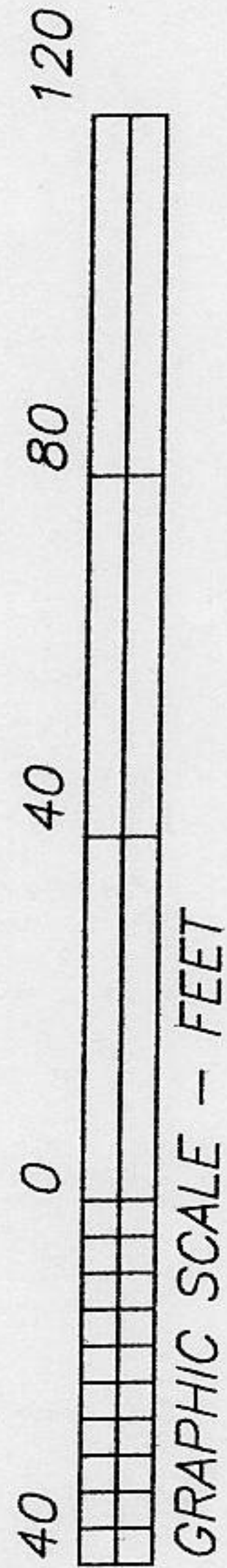
Signed Ned J. Snyder Title Deputy Co. Surveyor

County Surveyor's Comment \_\_\_\_\_

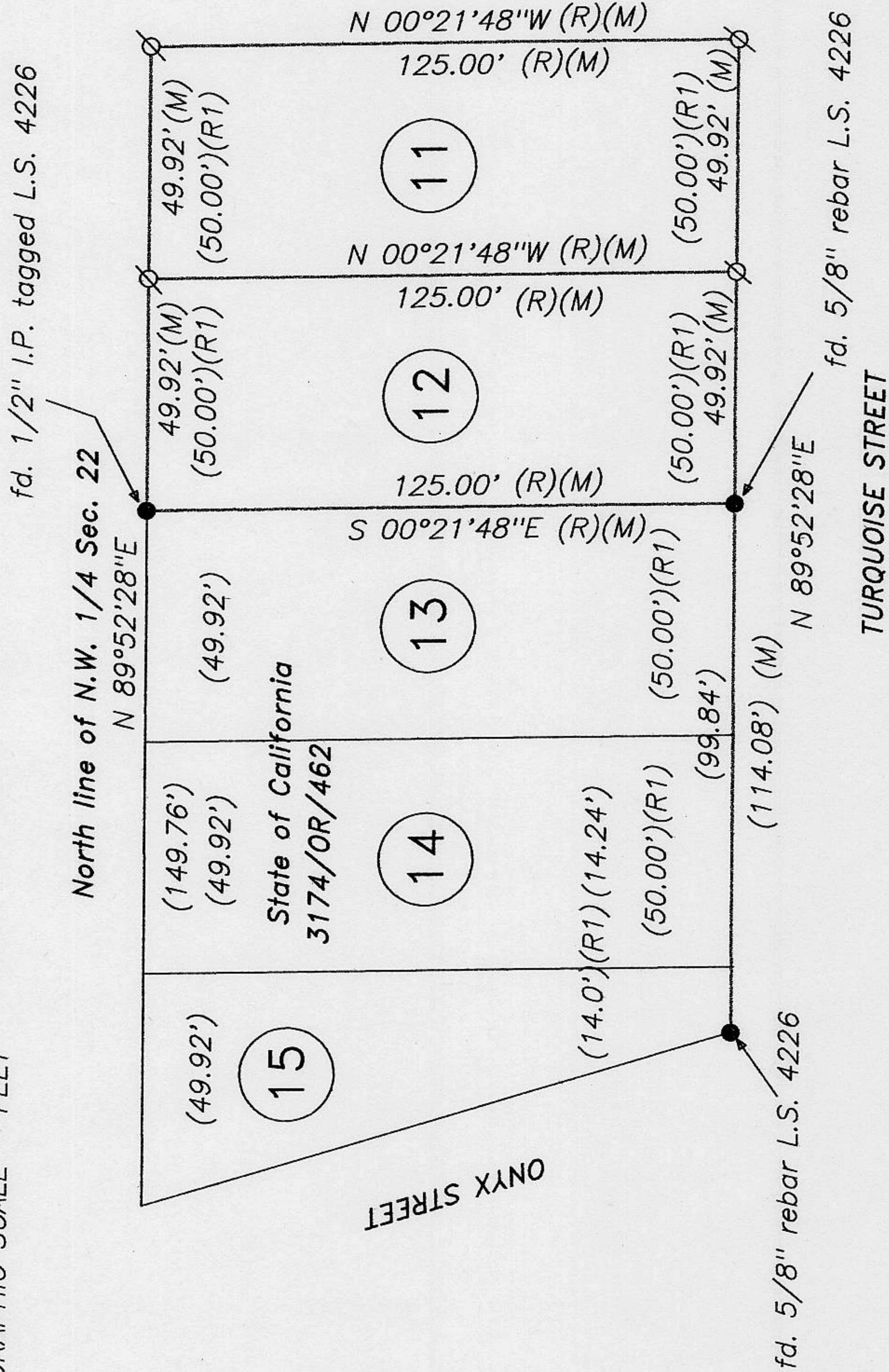


BOOK 6 CORNER RECORDS PAGE 59





SCALE 1" = 40'



( ) ~ RECORD AS PER BOOK 15 SURVEYS, PAGE 68  
 (R1) ~ RECORD AS PER "C" MAPS 14  
 (M) ~ MEASURED