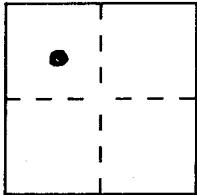


CORNER RECORD

Document Number _____

City of _____ County of PLACER, California

Brief Legal Description LOT 74 TAHOE TAVERN HEIGHTS AMENDED
BOOK "D" OF MAPS PAGE 92



S.E.C. 18
T. 15 N.
R. 17 E.
M.D.M.

CORNER TYPE

Government Corner Control
 Meander Property
 Rancho Other
 Date of Survey 11-3-97

COORDINATES (Optional)

N. _____
 E. _____
 Zone _____ Datum _____
 Elev. _____

Corner — Left as found Found and tagged Established Reestablished Rebuilt

Identification and type of corner found: Evidence used to identify or procedure used to establish or reestablish the corner:

- = FOUND 1" CAPPED IRON PIPE, NO TAG
- = FOUND REMAINS OF ORIGINAL 2x2 WOOD HUB PER "D" MAPS/92
- = FOUND 1" CAPPED IRON PIPE STAMPED L.S. 2217 PER "D" MAPS/92

A description of the physical condition of the monument as found and as set or reset: _____

= SET 3/4" IRON PIPE W/ PLASTIC PLUG L.S. 5549

J.N. 97181

SURVEYOR'S STATEMENT

This Corner Record was prepared by me or under my direction in conformance with the Land Surveyors' Act on NOV. 7 1997.


Signed Charles R. Sage Jr. L.S. or R.C.E. Number L.S. 5549
LIC. EXPIRES 6-30-01



COUNTY SURVEYOR'S STATEMENT

This Corner Record was received November 25, 1997 and examined and filed June 1, 1999.


Signed Ned J. Snyder Title Deputy Co. Surveyor



County Surveyor's Comment _____

BOOK 6 CORNER RECORDS PAGE 37

SCALE 1"=60'



NOTE: THIS BEARINGS AND DISTANCES SHOWN ARE RECORD PER D/INAPS/92. NO MATHEMATICAL DISCREPANCIES WITH RECORD INFORMATION WERE FOUND.

