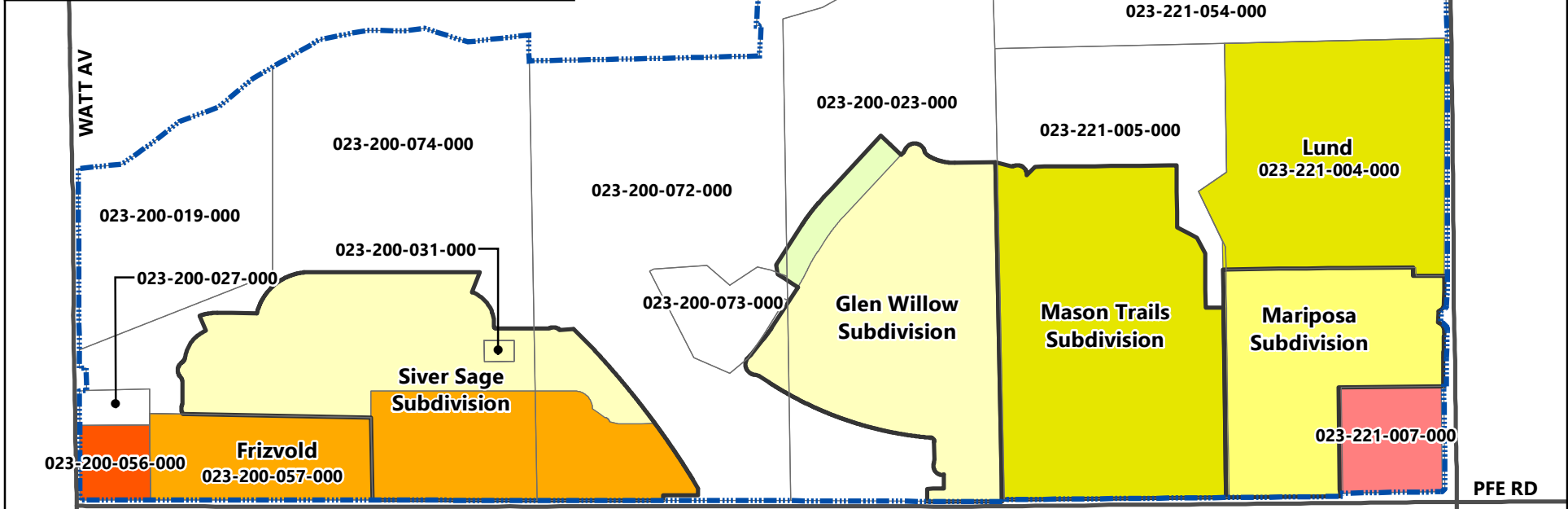
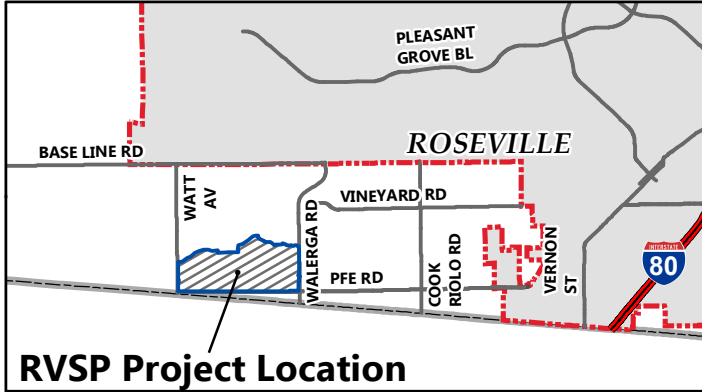


# EXHIBIT 2

## Riolo Vineyards Specific Plan Fee Program Map (FY 21/22)

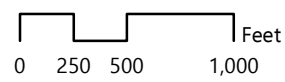


PLACER  
SACRAMENTO

Glen Willow/Silver Sage - LDR	ESTATE	Subdivision	<b>Note</b> Original parcel lines and numbers as of September 5th 2017.
Mariposa - LDR	Commercial East	RVSP Boundary	
Mason Trails/Lund - LDR	HBT Commercial	City Limit	
MDR		County Boundary	

Parcel Boundary

**DATA DISCLAIMER:**  
The features on this map were prepared for geographic purposes only and are not intended to illustrate legal boundaries or supersede local ordinances. Official information concerning the features depicted on this map should be obtained from recorded documents and local governing agencies.



Community Development Resource Agency  
GIS Division  
Placer County