

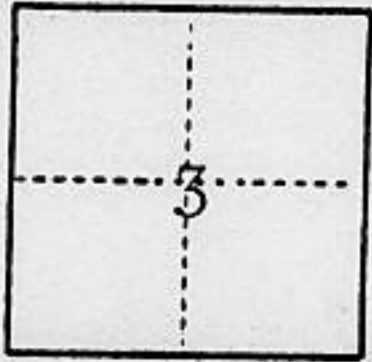
(For County Use Only)

CORNER RECORD

COUNTY OF PLACER T. 12N R. 8E M.D.M. _____ MERIDIAN CALIFORNIA

CORNER TYPE: GOV'T. CORNER MEANDER RANCHO CONTROL OTHER

CORNER IDENTIFICATION — DATE OF VISIT _____ 19____



E1/4 Cor Section 3

CORNER — LEFT AS FOUND FOUND AND TAGGED REESTABLISHED OBLITERATED CORNER REBUILT

PHYSICAL DESCRIPTION OF CORNER FOUND, EVIDENCE AND METHOD USED TO IDENTIFY OR REESTABLISH

Found 2" iron pipe with 3 1/2" alum. cap in rock mound. Stamped for corner LS3062, 1982 per Book 20 parcel maps Page 46, Placer County Records. Corner obliterated by construction.

PHYSICAL DESCRIPTION OF MONUMENTS REBUILT OR PERPETUATED

Reset from R.P.'s 2" iron pipe with Placer County alum. disc marked as shown below.

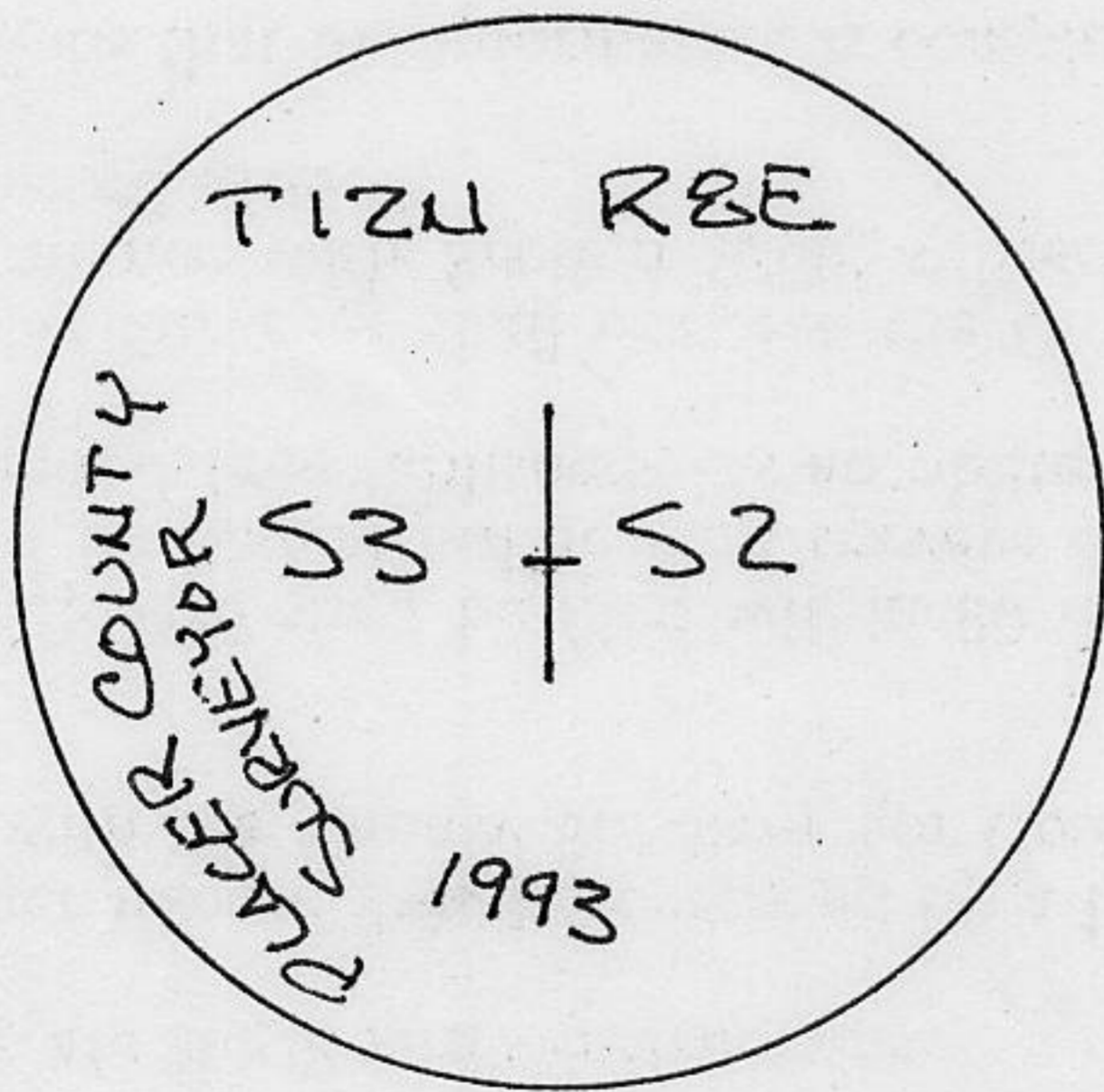
CALIFORNIA COORDINATE SYSTEM ORDER: FIRST SECOND THIRD

STATIONS USED: NGS (USC & GS) STATE COUNTY OTHER STATION _____ STATION _____

ZONE _____ ELEVATION _____ NORTHINGS (Y) _____ EASTINGS (X) _____

(Fold)


SKETCH: (Include reference tie or witness points, remarks and topo of area)



SURVEYOR'S CERTIFICATE

THIS CORNER RECORD WAS PREPARED BY ME OR UNDER MY DIRECTION IN CONFORMANCE WITH THE LAND SURVEYORS ACT ON _____ 1994

SIGNED: John H. Rietsjens



SEAL

COUNTY SURVEYOR'S CERTIFICATE

THE CORNER RECORD WAS RECEIVED JAN 14 1994 AND EXAMINED AND FILED 1994

BY: [Signature]
TITLE: Co. Surveyor

DOCUMENT No. _____

STATEMENT ON BACK OF SHEET

YES NO

BOOK 4 CORNER RECORDS PAGE 12