

From: [Lisa Larkin](#)
To: [Sue Colbert](#); [Nikki Streegan](#); [Dennis Decelle](#)
Cc: [Placer County - County Counsel](#); [Christine Ones](#); [Chris Brown](#)
Subject: [EXTERNAL] Placer County Map P1 & Alternative Adjusted Maps P1-A, P1-B, & P1-C (alternatives addressing intact cities)
Date: Wednesday, November 3, 2021 2:49:04 PM

Hello All -

Thank you for your reply Nikki about P1 being a qualified map, but not "optimal" on cities intact. The wording of the staff report was interpreted by many that it was not qualified, so much so, that Gold Country did a story on the staff report and said that it didn't meet the criteria. This, unfortunately will be taken by many in the public that it is not qualified.

I am in support of the base map P1 because it does a great job keeping our communities of interest together. That needs to be top priority! If you do need to modify P1 to keep cities intact, it is easily done as shown in the three alternative maps below. All of these keep communities of interest grouped together AND keep cities intact.

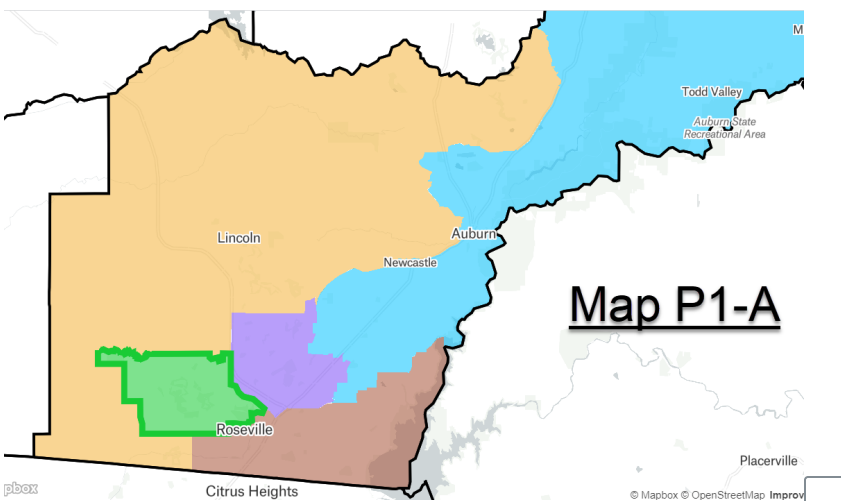
If you feel strongly that cities need to be kept mostly intact, while still keeping communities of interest together as a top priority, please see some adjusted alternatives below.

These should all fall well below the deviation requirement, have intact cities, and respect communities of interest. You will be able to zoom in on all the maps with the links provided, as well as export the census block information. You can even make a copy of the map and make your own adjustments.

Unfortunately the Placer County Map tool was not available during these workshops for the public to utilize so it is what I had to work with, and the tool that was used on the Sweeney map submission of P1.

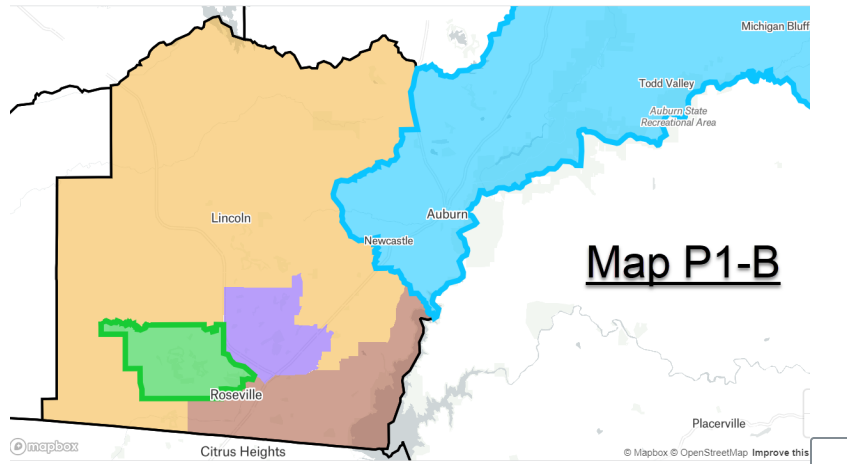
P1-A - Revisions - (cities together option 2) - <https://app.districtbuilder.org/projects/8b651078-eacd-4c41-9d35-6c63b2338af1>

- Most of West Roseville in D1
- East Roseville and all of Granite Bay in D4
- All of Rocklin and part of Roseville between Hwy 65 and Roseville Pkwy in D3
- Loomis, Penryn, Newcastle, and All of Auburn - D5
- Lincoln all in D2



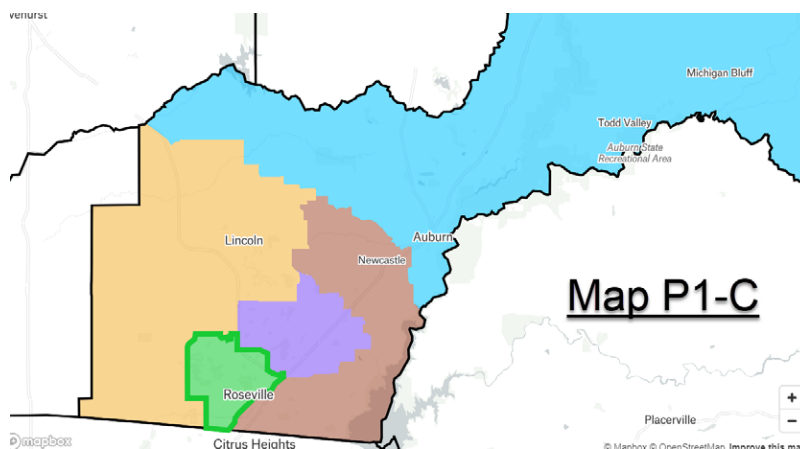
P1-B - Revisions (cities together option 1) - <https://app.districtbuilder.org/projects/f5a7410a-6d29-4b33-a928-943280bc52d6>

- Most of West Roseville in D1
- East Roseville and all of Granite Bay in D4
- All of Rocklin and part of Roseville between Hwy 65 and Roseville Pkwy in D3
- Lincoln, Loomis, Penryn all in D2
- Newcastle and all of Auburn in D5



P1-C - Revisions - (cities together option 3) - <https://app.districtbuilder.org/projects/84bd7893-fb75-4dd2-85de-32a94202d745>

- Part of West Roseville in D1
- Part of West Roseville (west of Fiddymont Rd) and all of Lincoln in D2
- East Roseville, Granite Bay, Penryn, Newcastle all in D4
- Rocklin and Loomis in D3
- All of Auburn in D5



I would request that you send these to the Commissioners and place this in public comment record, and can you please confirm receipt.

Thanks so much,

Lisa Larkin