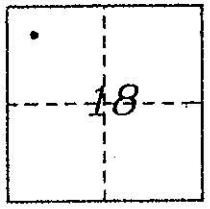


CORNER RECORD

COUNTY OF PLACER, CALIFORNIA

City of _____ Document Number _____
Brief Legal Description Lot 5, Block 6, Mckinney Estates Unit 3, Book "G" Maps, Page 28



T.14N., R.17E. CORNER TYPE
M.D.B.& M.

COORDINATES
(Optional)

Government Corner Control N. _____
Meander Property E. _____
Rancho Other Zone _____ Datum _____
Date of Survey August 2005 Elev. _____

Corner- Left as found Found and tagged Established Reestablished Rebuilt

Identification and type of corner found: Evidence used to identify or procedure used to establish or reestablish corner:

• ~ fd. monument as indicated

A description of the physical condition of the monument as found and as set or reset:

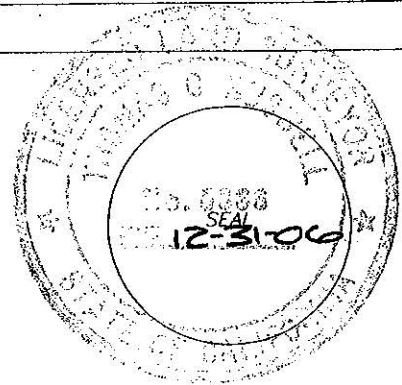
∅ ~ set 5/8" rebar with 2" aluminum cap
stamped "TAHOE BASIN LAND SURVEYING,
THOMAS C. BUSWELL, LS 5886".

SURVEYOR'S STATEMENT

This Corner Record was prepared by me or under my direction in conformance with the Land

Surveyor's Act on November 2005

Signed Thomas C. Buswell L.S. or R.C.E. Number 5886
Thomas C. Buswell, PLS




COUNTY SURVEYOR'S STATEMENT

This Corner Record was Received _____ 20____ and Examined

and filed Nov 7 2006

Signed Charles B. Grant Title DEPUTY COUNTY SURVEYOR
LS 6158

County Surveyor's Comment _____



BOOK 10 CORNER RECORDS PAGE 65

fd. 3/4" pipe with yellow plastic cap
LS 4029

Cascade Circle
50' right of way

(172.71')(C)(R1)
172.60'
S 88°40'00"E
(N 88°43'07"W)(R1)

(70.00')(R1)
69.78'

(70.00')(R1)
69.85'
S 88°40'00"E
(N 88°43'07"W)(R1)

Lot 8

fd. 1/2" iron pin (R1)

fd. 1/2" iron pin (R1)

BASIS OF BEARINGS

N 59°49'21"W (R1)(C)
299.87'
300.07'(C)(R1)

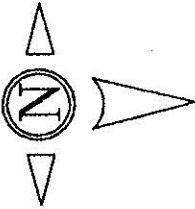
144.58'
(145.00')(R1)

N 01°10'52"E
(N 01°16'53"E)(R1)

144.76'
(145.00')(R1)

N 01°14'08"E
(N 01°16'53"E)(R1)

Lot 5



SCALE 1" = 30'

Lot 4

LEGEND

- ~ found monument as indicated
- ~ set 5/8" rebar with 2" aluminum cap stamped TAHOE BASIN LAND SURVEYING, THOMAS C. BUSWELL, LS 5886 (R1) ~ record as per McKinney Estates Unit 3, Book "G" of Maps, Page 28.

fd. 1/2" iron pin (R1)

(N 88°43'07"W)(R1)

(N 88°43'07"W)(R1)

N 88°31'07"W
69.64'
(70.00')(R1)

N 88°31'07"W
69.64'
(70.00')(R1)

(N 88°43'07"W)(R1)

fd. 1/2" iron pin (R1)

(70.00')(R1)

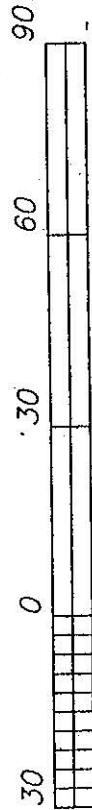
(70.00')(R1)

(N 88°43'07"W)(R1)

S 88°55'59"E
20.04'
(20.00')(C)(R1)

Lot 12

Lot 14



GRAPHIC SCALE - FEET