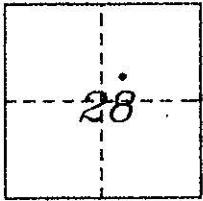


CORNER RECORD

COUNTY OF PLACER, CALIFORNIA

City of _____ Document Number _____

Brief Legal Description LOT 46, LAKEFOREST UNIT 2, "D" MAPS, PAGE 33



T.16N.,R.17E.
M.D.B.& M.

CORNER TYPE

Government Corner Control
Meander Property
Rancho Other
Date of Survey SEPTEMBER 2005

COORDINATES
(Optional)

N. _____
E. _____
Zone _____ Datum _____
Elev. _____

Corner— Left as found Found and tagged Established Reestablished Rebuilt

Identification and type of corner found; Evidence used to identify or procedure used to establish or reestablish corner:

• ~ fd. monument as indicated

A description of the physical condition of the monument as found and as set or reset:


∅ ~ set 5/8" rebar with 2" aluminum cap
stamped "TAHOE BASIN LAND SURVEYING,
THOMAS C. BUSWELL, LS 5886".

SURVEYOR'S STATEMENT

This Corner Record was prepared by me or under my direction in conformance with the Land

Surveyor's Act on NOVEMBER 2005

Signed Thomas C. Buswell L.S. or R.C.E. Number 5886
Thomas C. Buswell, PLS




COUNTY SURVEYOR'S STATEMENT

This Corner Record was Received _____ 20 _____ and Examined

and filed Nov 7 2006

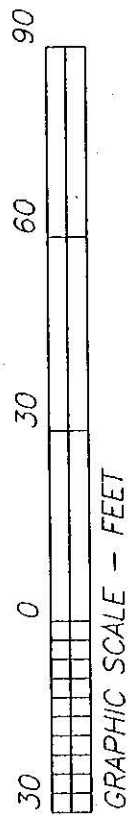
Signed Charles B. Grant Title DEPUTY COUNTY SURVEYOR
LS 6158

County Surveyor's Comment _____



BOOK 10 CORNER RECORDS PAGE 66

fd. 3/4" iron pipe 14" below grade, accepted as corner
 RESET with \emptyset to bring to grade



fd. 1/2" bar in conc. at fence corner
 S 25°17'28"E 0.30'
 held for line

Doc. # 2005-0111356
 Page

State Highway 28
 80' r.o.w.

N 46°44'51"E (R2)
 58.98' (R2)

205.99' (R2)
 N 46°44'51"E (R2)
 (N 46°48'00"E) (R1)

Lot 47
 "D" Maps 33

fd. 1/2" bar LS 4976 (R2)

fd. 5/8" bar with plastic cap LS 4976 (R2)

(N 64°55'E)(C)(R1)
 S 64°41'46"W

S 28°53'56"E (R2)
 183.36' (R2)

99.94' (100.00')(R1)

fd. 5/8" bar LS 4914 (R2)
 Ferguson Avenue 40'r.o.w.
 (Fulton Avenue)(R1)

LEGEND

- ~ found monument as indicated
- ~ dimension point only, nothing found or set
- ∅ ~ set 5/8" rebar with 2" aluminum cap stamped TAHOE BASIN LAND SURVEYING, THOMAS C. BUSWELL LS 5886
- (R1) ~ record as per Lakeforest Unit 2, Book "D" Maps, Page 33
- (R2) ~ record as per Book 13 of Surveys, Page 51

Lot 46

Lot 45

BOOK 5, C.R.,
 Page 98
 fd. 5/8" bar
 LS 3422

(N 64°55'E)(C)(R1)
 S 64°41'46"W

79.95' (80.00')(R1)

(N 64°55'E)(C)(R1)
 N 64°41'46"E
 209.66'
 (209.8')(C)(R1)

(113.7')(R1)
 112.95'
 N 25°17'28"W (C)(R1)

(N 46°48'00"E)(R1)
 S 46°44'51"W (R2)
 84.05'

BASIS OF BEARINGS