



PLACER, County Recorder
 RYAN RONCO
 DOC- 2021-0135059-00

JOURNAL
 TUESDAY, NOV 2, 2021 10:35 AM
 MIC \$3.00 | AUT \$0.00 | SBS \$1.00
 ERD \$0.00 | SB2 \$0.00 | MAP \$7.00
 ADD \$0.00

Ttl Pd \$11.00 Rcpt # 03100116
 CLK6BBTJ93/BG/1-2

RECORDING REQUESTED BY:

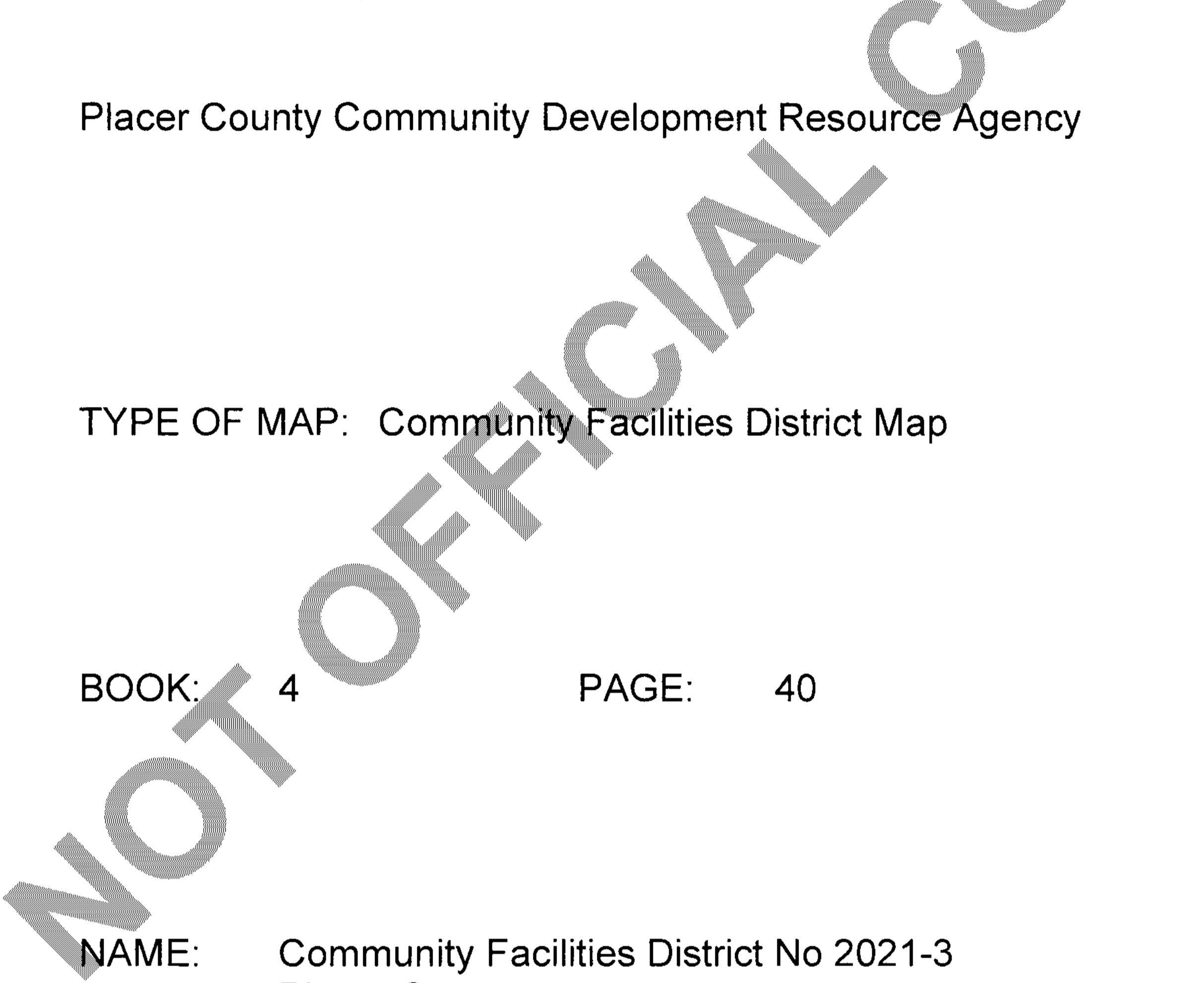
Placer County Community Development Resource Agency

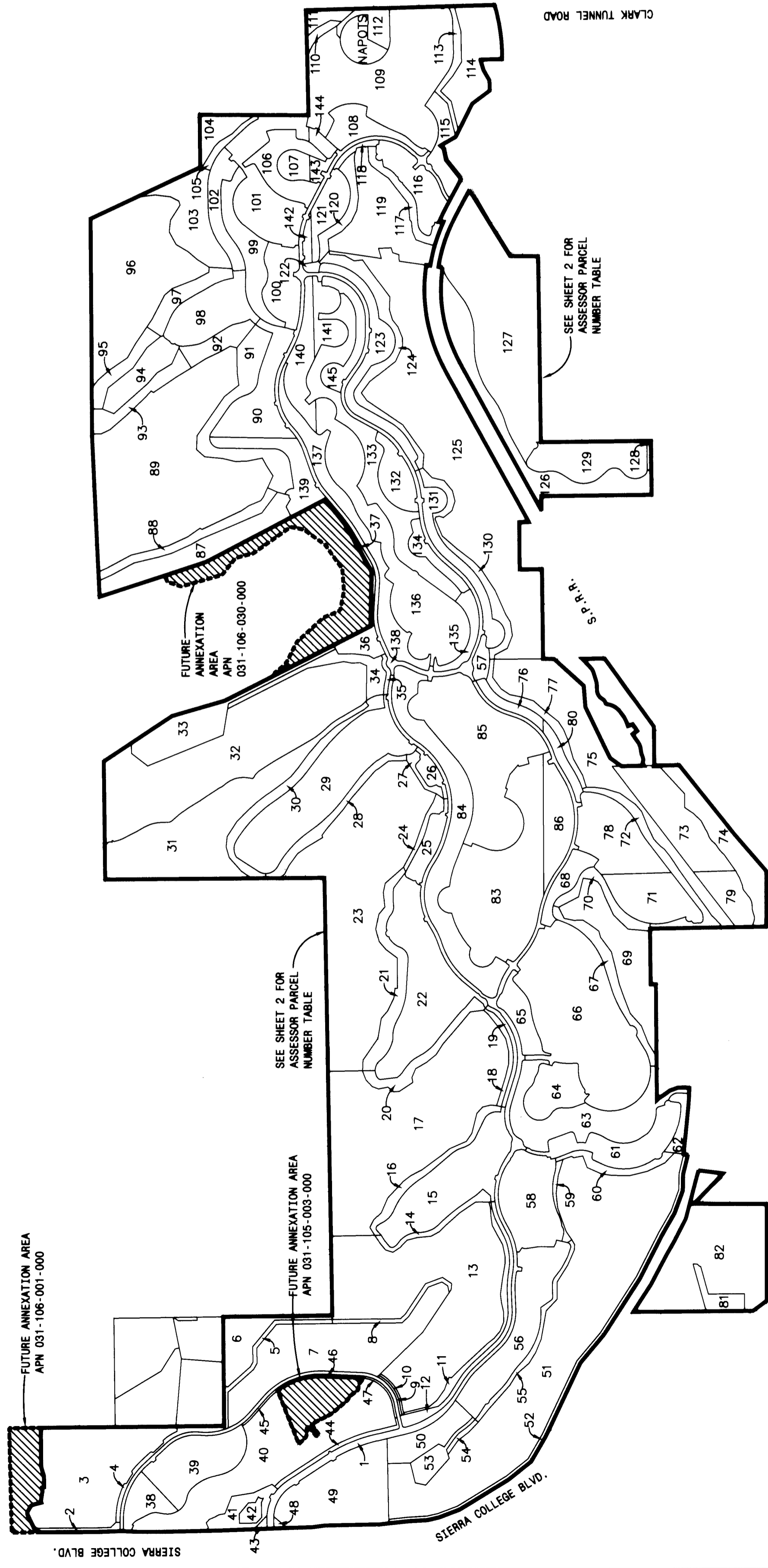
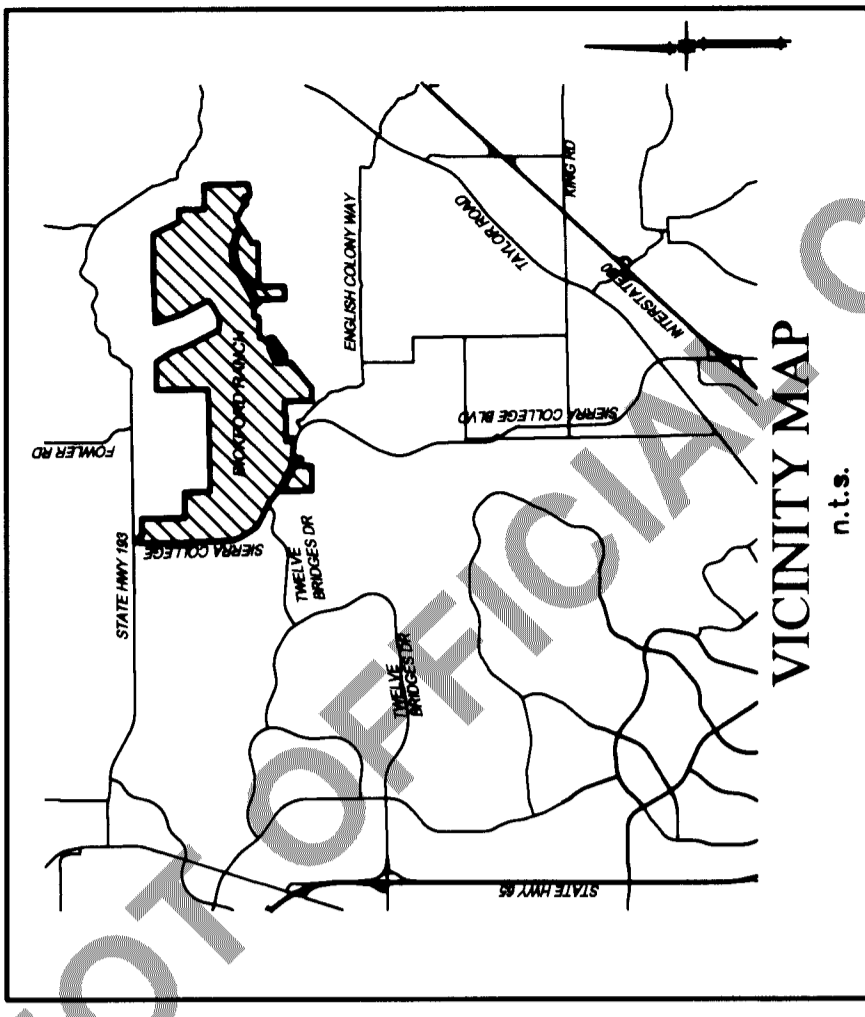
TYPE OF MAP: Community Facilities District Map

BOOK: 4 PAGE: 40

NAME: Community Facilities District No 2021-3
 Placer County
 Parks, Open Space, Trails and Landscaping

NO. OF SHEETS: 2





CLERK'S MAP FILING STATEMENT

FILED IN THE OFFICE OF THE CLERK OF THE BOARD OF SUPERVISORS OF THE COUNTY OF PLACER THIS 20th DAY OF October 2021.

Melissa Wood
CLERK

CLERK'S MAP CERTIFICATE

I HEREBY CERTIFY THAT THE WITHIN MAP SHOWING PROPOSED BOUNDARIES AND THE FUTURE ANNEXATION AREA OF COUNTY OF PLACER COMMUNITY FACILITIES DISTRICT NO. 2021-3 (PARKS, OPEN SPACE, TRAILS AND LANDSCAPING), COUNTY OF PLACER, STATE OF CALIFORNIA, WAS APPROVED BY THE BOARD OF SUPERVISORS OF THE COUNTY OF PLACER, AT A MEETING THEREOF HELD ON THE 20th DAY OF October, 2021, BY ITS RESOLUTION NO. 2021-034

Melissa Wood
CLERK

RECORDER'S STATEMENT

FILED THIS 24th DAY OF November, 2021, AT THE HOUR OF 10:35 O'CLOCK A.M. IN BOOK 4 OF MAPS OF COMMUNITY FACILITIES DISTRICTS AT PAGE 40 IN THE OFFICE OF THE COUNTY RECORDER IN THE COUNTY OF PLACER, STATE OF CALIFORNIA.

FEE \$11.00
FILE NO. 2021-0135059 RYAN RONCO
PLACER COUNTY RECORDER

Ryan Ronco
DEPUTY

NOTE:

REFERENCE IS HEREBY MADE TO THE MAPS AND DEEDS OF RECORD IN THE OFFICE OF THE ASSESSOR OF THE COUNTY OF PLACER FOR A DETAILED DESCRIPTION OF THE LINES AND DIMENSIONS OF ANY PARCELS SHOWN HEREON.

PROPOSED BOUNDARIES
AND FUTURE ANNEXATION AREA OF
COUNTY OF PLACER

COMMUNITY FACILITIES DISTRICT NO. 2021-3
(PARKS, OPEN SPACE, TRAILS AND LANDSCAPING)
COUNTY OF PLACER • STATE OF CALIFORNIA

OCTOBER 2021



PROPOSED BOUNDARIES
AND FUTURE ANNEXATION AREA OF
COUNTY OF PLACER
COMMUNITY FACILITIES DISTRICT NO. 2021-3
(PARKS, OPEN SPACE, TRAILS AND LANDSCAPING)
COUNTY OF PLACER • STATE OF CALIFORNIA
OCTOBER 2021

ASSESSOR PARCEL NUMBER TABLE
(PARCELS IN THE PROPOSED BOUNDARIES OF THE COMMUNITY FACILITIES DISTRICT)

REFERENCE NUMBER	ASSESSOR'S PARCEL NUMBER	REFERENCE NUMBER	ASSESSOR'S PARCEL NUMBER	REFERENCE NUMBER	ASSESSOR'S PARCEL NUMBER	REFERENCE NUMBER	ASSESSOR'S PARCEL NUMBER	REFERENCE NUMBER	ASSESSOR'S PARCEL NUMBER
1	340-010-001-000	30	340-011-029-000	59	340-013-012-000	88	340-020-002-000	117	340-020-031-000
2	340-011-001-000	31	340-011-030-000	60	340-013-013-000	89	340-020-003-000	118	340-020-032-000
3	340-011-002-000	32	340-011-031-000	61	340-013-014-000	90	340-020-004-000	119	340-020-033-000
4	340-011-003-000	33	340-011-032-000	62	340-013-015-000	91	340-020-005-000	120	340-020-034-000
5	340-011-004-000	34	340-011-033-000	63	340-013-016-000	92	340-020-006-000	121	340-020-035-000
6	340-011-005-000	35	340-011-034-000	64	340-013-017-000	93	340-020-007-000	122	340-020-036-000
7	340-011-006-000	36	340-011-035-000	65	340-013-018-000	94	340-020-008-000	123	340-020-037-000
8	340-011-007-000	37	340-011-036-000	66	340-013-019-000	95	340-020-009-000	124	340-020-038-000
9	340-011-008-000	38	340-012-001-000	67	340-013-020-000	96	340-020-010-000	125	340-020-039-000
10	340-011-009-000	39	340-012-002-000	68	340-013-021-000	97	340-020-011-000	126	340-020-040-000
11	340-011-010-000	40	340-012-003-000	69	340-013-022-000	98	340-020-012-000	127	340-020-041-000
12	340-011-011-000	41	340-012-004-000	70	340-013-023-000	99	340-020-013-000	128	340-020-042-000
13	340-011-012-000	42	340-012-005-000	71	340-013-024-000	100	340-020-014-000	129	340-020-043-000
14	340-011-013-000	43	340-012-006-000	72	340-013-025-000	101	340-020-015-000	130	340-020-044-000
15	340-011-014-000	44	340-012-007-000	73	340-013-026-000	102	340-020-016-000	131	340-020-045-000
16	340-011-015-000	45	340-012-008-000	74	340-013-027-000	103	340-020-017-000	132	340-020-046-000
17	340-011-016-000	46	340-012-009-000	75	340-013-028-000	104	340-020-018-000	133	340-020-047-000
18	340-011-017-000	47	340-012-010-000	76	340-013-029-000	105	340-020-019-000	134	340-020-048-000
19	340-011-018-000	48	340-013-001-000	77	340-013-030-000	106	340-020-020-000	135	340-020-049-000
20	340-011-019-000	49	340-013-002-000	78	340-013-031-000	107	340-020-021-000	136	340-020-050-000
21	340-011-020-000	50	340-013-003-000	79	340-013-032-000	108	340-020-022-000	137	340-020-051-000
22	340-011-021-000	51	340-013-004-000	80	340-013-033-000	109	340-020-023-000	138	340-020-052-000
23	340-011-022-000	52	340-013-005-000	81	340-014-001-000	110	340-020-024-000	139	340-020-053-000
24	340-011-023-000	53	340-013-006-000	82	340-014-002-000	111	340-020-025-000	140	340-020-054-000
25	340-011-024-000	54	340-013-007-000	83	340-015-001-000	112	340-020-026-000	141	340-020-055-000
26	340-011-025-000	55	340-013-008-000	84	340-015-002-000	113	340-020-027-000	142	340-020-056-000
27	340-011-026-000	56	340-013-009-000	85	340-015-003-000	114	340-020-028-000	143	340-020-057-000
28	340-011-027-000	57	340-013-010-000	86	340-015-004-000	115	340-020-029-000	144	340-020-058-000
29	340-011-028-000	58	340-013-011-000	87	340-020-001-000	116	340-020-030-000	145	340-020-059-000

NOTE:

REFERENCE IS HEREBY MADE TO THE MAPS AND DEEDS OF RECORD IN THE OFFICE OF THE ASSESSOR OF THE COUNTY OF PLACER FOR A DETAILED DESCRIPTION OF THE LINES AND DIMENSIONS OF ANY PARCELS SHOWN HEREON.