



PLACER, County Recorder
 RYAN RONCO
 DOC- 2018-0084605-00

3515
 TUESDAY, NOV 20, 2018 14:32:38
 MIC \$3.00 | AUT \$0.00 | SBS \$0.00
 ERD \$0.00 | SB2 \$0.00 | MAP \$5.00
 ADD \$0.00

RECORDING REQUESTED BY:

Placer County C.E.O.

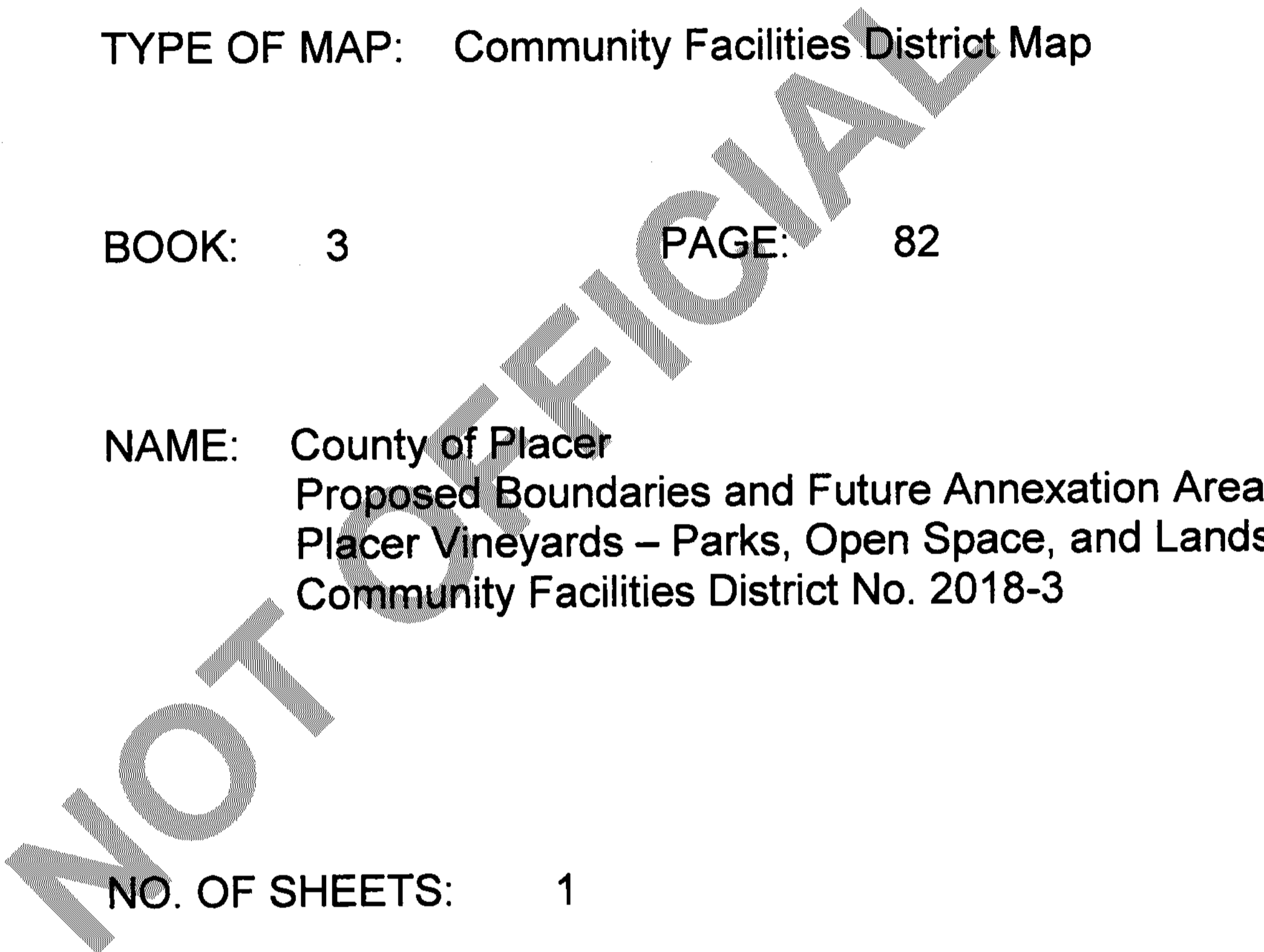
Ttl Pd \$8.00 Rcpt # 02737054
 CLK9893382/JC/1-1

TYPE OF MAP: Community Facilities District Map

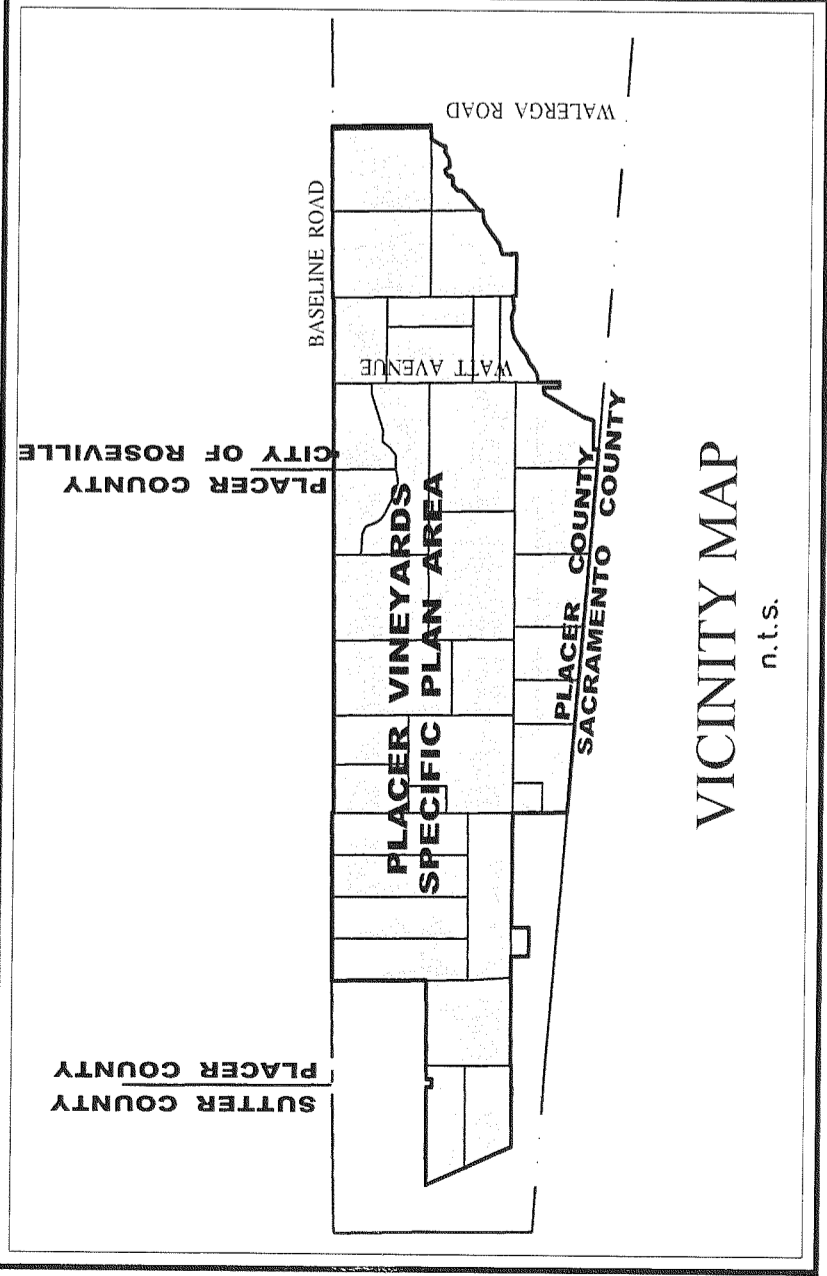
BOOK: 3 PAGE: 82

NAME: County of Placer
 Proposed Boundaries and Future Annexation Area
 Placer Vineyards – Parks, Open Space, and Landscaping
 Community Facilities District No. 2018-3

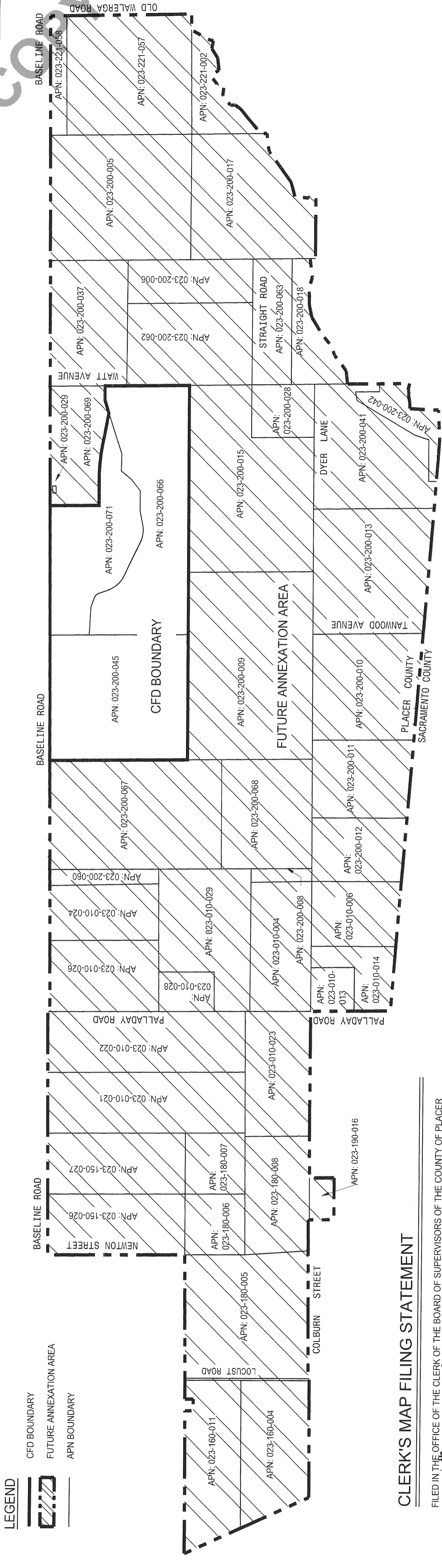
NO. OF SHEETS: 1



PROPOSED BOUNDARIES
AND FUTURE ANNEXATION AREA OF
COUNTY OF PLACER
COMMUNITY FACILITIES DISTRICT NO. 2018-3
(PLACER VINEYARDS -
PARKS, OPEN SPACE, AND LANDSCAPING)
COUNTY OF PLACER • STATE OF CALIFORNIA
OCTOBER 2018




CFD BOUNDARY	APN'S	FUTURE ANNEXATION AREA
023-200-045	023-200-005	023-200-012
023-200-066	023-221-057	023-200-013
023-200-071	223-221-058	023-200-009
	023-200-006	023-200-011
	023-200-017	023-200-067
	023-200-037	023-200-068
	023-200-069	023-010-024
	023-200-042	023-180-007
	023-200-067	023-200-060
	023-200-063	023-010-026
	023-200-063	023-010-004
	023-200-015	023-010-029
	023-200-028	023-200-008
	023-200-018	023-010-006
	023-200-041	023-010-014
	023-200-010	023-010-021
		023-221-002



NOTE:

REFERENCE IS HEREBY MADE TO THE MAPS AND DEEDS OF RECORD IN THE OFFICE OF THE ASSESSOR OF THE COUNTY OF PLACER FOR A DETAILED DESCRIPTION OF THE LINES AND DIMENSIONS OF ANY PARCELS SHOWN HEREON.



CLERK'S MAP FILING STATEMENT

FILED IN THE OFFICE OF THE CLERK OF THE BOARD OF SUPERVISORS OF THE COUNTY OF PLACER THIS 10th DAY OF November, 2018.

Mary Wood
CLERK

CLERK'S MAP CERTIFICATE

I HEREBY CERTIFY THAT THE WITHIN MAP SHOWING PROPOSED BOUNDARIES AND THE FUTURE ANNEXATION AREA OF COUNTY OF PLACER COMMUNITY FACILITIES DISTRICT NO. 2018-3 (PLACER VINEYARDS - PARKS, OPEN SPACE, AND LANDSCAPING), COUNTY OF PLACER, STATE OF CALIFORNIA, WAS APPROVED BY THE BOARD OF SUPERVISORS OF THE COUNTY OF PLACER, AT A MEETING THEREOF, HELD ON THE 10th DAY OF NOV, 2018, BY ITS RESOLUTION NO. 2018-196

Mary Wood
CLERK

RECORDER'S STATEMENT

FILED THIS 10th DAY OF November, 2018, AT THE HOUR OF 1:32 O'CLOCK P.M. IN BOOK 3 OF MAPS OF ~~ASSESSMENT~~ COMMUNITY FACILITIES DISTRICTS AT PAGE 82 IN THE OFFICE OF THE COUNTY RECORDER IN THE COUNTY OF PLACER, STATE OF CALIFORNIA.

FEE \$ 8.00 RYAN RONCO
FILE NO. 2018-0084105 PLACER COUNTY RECORDER

Schattler
DEPUTY