

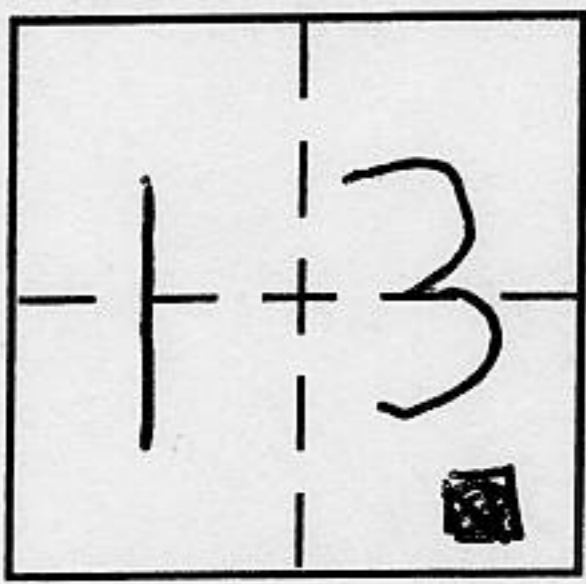
CORNER RECORD

Document Number _____

City of _____

County of PLACER, California

Brief Legal Description LOT 11, BLK. N, TAHOE PARK, SUB. D/MAPS/17
ORACI



T. 15N
R. 16E
SEC 13
MDBEM

CORNER TYPE

Government Corner Control
Meander Property
Rancho Other
Date of Survey JULY 11, 2000

COORDINATES (Optional)

N. _____
E. _____
Zone NAD27 NAD83
NAD83 Epoch _____
Elev. _____
Vert. Datum: NGVD29 NAVD88
Meas. Units: Metric Imperial

Corner - Left as found Found and tagged Established Reestablished Rebuilt

Identification and type of corner found: Evidence used to identify or procedure used to establish or reestablish the corner:

See sketch on Back

A description of the physical condition of the monument as found and as set or reset:


See sketch on Back

SURVEYOR'S STATEMENT

This Corner Record was prepared by me or under my direction in conformance with

the Land Surveyor's Act on August 8, 2000

Signed [Signature] P.L.S or R.C.E. No. 7429



COUNTY SURVEYOR'S STATEMENT


This Corner Record was received August 11, 2000

and examined and filed JAN 10, 2002


Signed [Signature] P.L.S or R.C.E. No. 4323

Title COUNTY SURVEYOR

County Surveyor's Comment _____



BOOK 7 CORNER RECORDS PAGE 17



LOT 6

LOT 5

FD 1/2" REBAR NO TAG

N 63° 13' 00" E
61.50'

SET 5/8" REBAR
W/ PLASTIC CAP
FLS 7429

50.00'

FD 3/4" BOLT NO TAG

LOT 10

LOT 11

BLOCK "N"

CEDAR AVE.

NOT TO SCALE

PLAT OF SURVEY

LOT 11, BLOCK N, LAKE TAHOE
PARK SUBDIVISION, BOOK D,
OF MAPS, AT PAGE 17, O.R.P.C.
SEC. 13, T. 15N, R. 16E. MBB&M

PLACER COUNTY CALIFORNIA

DATE OF SURVEY: JULY, 11 2000
5N 129.00

BOOK 7 CORNER RECORDS PAGE 17