




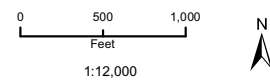
DOLLAR CREEK SHARED-USE TRAIL PROJECT

Figure 4. Shared-Use Trail Alignment



-  Project Boundary
-  Shared-Use Trail
-  Parcel Boundaries

Dollar Creek Shared-Use Trail
Figure 4. Shared-Use Trail Alignment



Data sources: Nichols Consulting Engineers (2-16-2012), Placer County GIS, ArcGIS Online BING Aerials. Map date: March 28, 2012.

