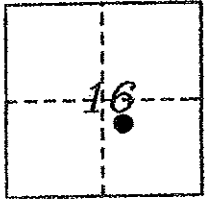


CORNER RECORD

COUNTY OF PLACER, CALIFORNIA

City of _____ Document Number _____
Brief Legal Description LOT 256, ALPINE PEAKS UNIT NO.1, BOOK I MAPS,PAGE 61



T. 15N.,R.16E.
M.D.B.& M.

CORNER TYPE

Government Corner Control
Meander Property
Rancho Other
Date of Survey AUGUST 2006

COORDINATES
(Optional)

N. _____
E. _____
Zone _____ Datum _____
Elev. _____

Corner-- Left as found Found and tagged Established Reestablished Rebuilt

Identification and type of corner found: Evidence used to identify or procedure used to establish or reestablish corner:

• ~fd. original 1/2" bar as per Book I Maps, Page 61
unless otherwise noted.

A description of the physical condition of the monument as found and as set or reset:


∅ ~ set 5/8" rebar with 2" aluminum cap
stamped "TAHOE BASIN LAND SURVEYING,
THOMAS C. BUSWELL, LS 5886".

SURVEYOR'S STATEMENT

This Corner Record was prepared by me or under my direction in conformance with the Land

Surveyor's Act on MARCH 2007

Signed [Signature] LS. or R.C.E. Number 5886
Thomas C. Buswell, PLS




COUNTY SURVEYOR'S STATEMENT

This Corner Record was Received _____ 20____ and Examined

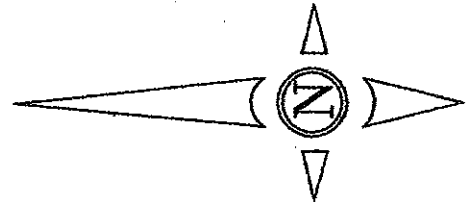
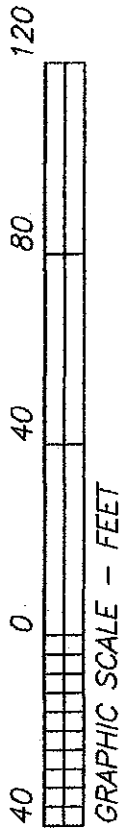
and filed DEC. 24 2007

Signed [Signature] Title DEPUTY COUNTY SURVEYOR
LS 6158

County Surveyor's Comment _____



BOOK 11 CORNER RECORDS PAGE 28



FD. 3/4" BAR, NO TAG
BENT, SHOT AT SPIN
(N 56°29'40"W)(R1)
S 56°28'23"E
28.96'
(28.95')(R1)
FD. 3/4" BAR, NO TAG

(139.78')(C)(R1)
A=139.70' R=967.50' (R1)
Basis of Bearings
N 70°47'44"E 299.28'
(N 70°47'44"E 299.47')(C)(R1)

Courchevel Road

N 68°52'00"E (R1) -
N 68°52'00"E (R1)
79.95'
(80.00')(R1)

FD. 1/2" BAR (R1)
S 68°52'00"W (R1)
79.95'
(80.00')(R1)

Briner
Doc.# 96-0067590

(N 21°08'W)(R1)
N 21°08'52"W
125.01'
(125.00')(R1)

(N 21°08'W)(R1)
N 21°10'16"W
125.00'
(125.00')(R1)

(80.00')(R1)
79.90'
S 68°52'44"W (R1)
(N 68°52'00"E)(R1)

FD. 1/2" BAR, BENT, SHOT AT SPIN
RESET WITH 5/8" BAR, L.S. 5886
IN SAME POSITION

Legend

- ~ FD. ORIGINAL MONUMENT AS NOTED
- (R1) ~ RECORD AS PER BOOK 1, PAGE 61
- (C) ~ CALCULATED FROM RECORD INDICATED
- ∅ ~ SET 5/8" REBAR WITH 2" ALUMINUM CAP STAMPED TAHOE BASIN LAND SURVEYING, THOMAS C. BUSWELL, L.S. 5886

FD. 1/2" BAR (R1)
BENT

258

257

256

255