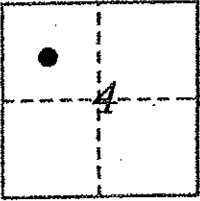


CORNER RECORD

COUNTY OF PLACER, CALIFORNIA

City of \_\_\_\_\_ Document Number \_\_\_\_\_  
Brief Legal Description LOTS 2A & 3A, BLK.13 LAKE FOREST TRACT D MAPS 32, PER 11 RS 43



T.15N., R.17E.,  
M.D.B. & M.

CORNER TYPE

- Government Corner  Control
- Meander  Property
- Rancho  Other
- Date of Survey SEPTEMBER 2006

COORDINATES (Optional)

N. \_\_\_\_\_  
E. \_\_\_\_\_  
Zone \_\_\_\_\_ Datum \_\_\_\_\_  
Elev. \_\_\_\_\_

Corner— Left as found  Found and tagged  Established  Reestablished  Rebuilt

Identification and type of corner found: Evidence used to identify or procedure used to establish or reestablish corner:

• ~ fd. monument as indicated

A description of the physical condition of the monument as found and as set or reset:

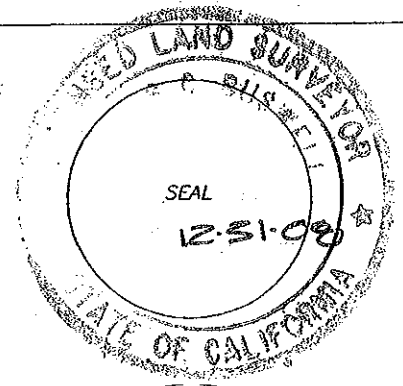
Ø ~ set 5/8" rebar with 2" aluminum cap  
stamped "TAHOE BASIN LAND SURVEYING,  
THOMAS C. BUSWELL, LS 5886".

SURVEYOR'S STATEMENT

This Corner Record was prepared by me or under my direction in conformance with the Land

Surveyor's Act on MARCH 2007

Signed [Signature] L.S. or R.C.E. Number 5886  
Thomas C. Buswell, PLS




COUNTY SURVEYOR'S STATEMENT

This Corner Record was Received \_\_\_\_\_ 20\_\_\_\_ and Examined

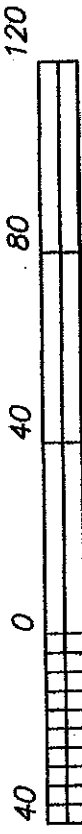
and filed DEC. 24, 2007

Signed [Signature] Title DEPUTY COUNTY SURVEYOR  
LS 6158

County Surveyor's Comment \_\_\_\_\_



BOOK 11 CORNER RECORDS PAGE 30



GRAPHIC SCALE - FEET

Lake Terrace Avenue

FD. 5/8" REBAR (R1)  
N 23°14'15"W 0.34'

199.93' (R1)

S 66°45'33"W (R1)

99.97'

49.98'

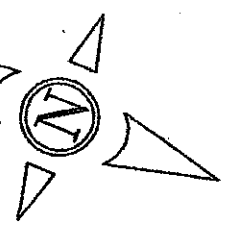
49.98'

S 67°17'35"W (R1)  
40.09' (R1)

FD. 1 1/2" IRON PIPE, LS 4976 (R1)

S 23°13'28"E (R1)  
40.00' (R1)

FD. 5/8" REBAR (R1)  
N 23°15'00"W 0.35'



Aspen Street

BASIS OF BEARINGS

180.24' (R1)

S 23°15'00"E (R1)

4A

N 23°13'40"W  
180.28'

Bray 3115-257

Lake Forest Tract

D Maps 32

11 RS 43

3A

2A

Block 13

180.35'

S 23°13'29"E

1A

N 23°14'15"W (R1)  
180.39' (R1)

Lot 3

100.10' (R1)

50.05'

99.87' (R1)

49.93'

49.94'

N 66°43'04"E (R1)

Aqua Drive

FD. 1" I.D. IRON PIPE LS 4976 (R1)

Legend

~ FD. MONUMENT AS NOTED

∅ ~ SET 5/8" REBAR WITH 2" ALUMINUM  
CAP STAMPED "TAHOE BASIN LAND  
SURVEYING, THOMAS C. BUSWELL  
L.S.5886"

FD. 1 1/2" IRON PIPE, LS 4976 (R1)

(R1) ~ RECORD AS PER BOOK 11 SURVEYS, PAGE 43.