

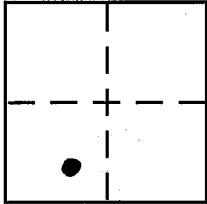
**CORNER RECORD**

Document Number \_\_\_\_\_

City of UNINCORPORATED AREA

County of PLACER, California

Brief Legal Description LOT 6 BLOCK "L" DONNER WOODS SUBD. NO. 2  
BOOK "E" OF MAPS PAGE 36 P.C.R.



SEC. 14  
T. 17N.  
R. 15E.  
M.O.M.

**CORNER TYPE**

Government Corner  Control   
Meander  Property   
Rancho  Other   
Date of Survey 6-11-02

**COORDINATES (Optional)**

N. \_\_\_\_\_  
E. \_\_\_\_\_  
Zone \_\_\_\_\_ NAD27  NAD83   
NAD83 Epoch \_\_\_\_\_  
Elev. \_\_\_\_\_  
Vert. Datum: NGVD29  NAVD88   
Meas. Units: Metric  Imperial

Corner - Left as found  Found and tagged  Established  Reestablished  Rebuilt

Identification and type of corner found: Evidence used to identify or procedure used to establish or reestablish the corner:

- = FOUND 5/8" REBAR W/ PLASTIC CAP L.S. 3422
- = FOUND 2x2 WOOD HUIB + 1/2" IRON PIPE @ EAST SIDE OF HUIB
- = FOUND 1/2" REBAR W/TAG WIRE, L.S. 3229
- = FOUND 1/2" REBAR, NO TAG

A description of the physical condition of the monument as found and as set or reset:


= SET 3/4" IRON PIPE W/ PLASTIC PLUG L.S. 5549

JN. 02084

**SURVEYOR'S STATEMENT**

This Corner Record was prepared by me or under my direction in conformance with the Land Surveyor's Act on JUNE 12 2002.

Signed Charles R. Sage Jr. P.L.S or R.C.E. No. L.S. 5549  
LIC. EXP. 6-30-05




**COUNTY SURVEYOR'S STATEMENT**

This Corner Record was received June 19 2002 and examined and filed JULY 30 2003

Signed Charles B. Grant P.L.S or R.C.E. No. L.S. 6158

Title DEPUTY COUNTY SURVEYOR

County Surveyor's Comment \_\_\_\_\_



BOOK 8 CORNER RECORDS PAGE 5

SCALE 1" = 50'



NOTE: THE BEAR

