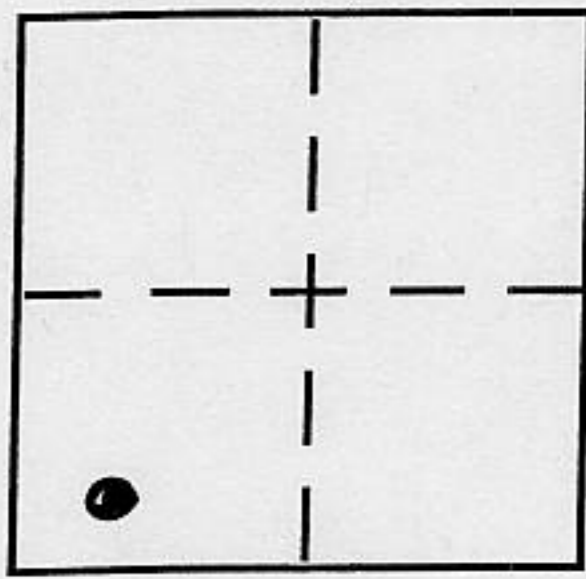


CORNER RECORD

Document Number _____

City of UNINCORPORATED AREA County of PLACER, California

Brief Legal Description LOTS 27 AND 28 BLOCK "G" DONNER WOODS SUB. #2
BOOK "E" OF MAPS PAGE 36 P.C.R.



SEC. 14
T. 17 N.
R. 15 E.
M.D.M.

CORNER TYPE

Government Corner Control
Meander Property
Rancho Other
Date of Survey 8/11/03

COORDINATES (Optional)

N. _____
E. _____
Zone _____ NAD27 NAD83
NAD83 Epoch _____
Elev. _____
Vert. Datum: NGVD29 NAVD88
Meas. Units: Metric Imperial

Corner - Left as found Found and tagged Established Reestablished Rebuilt

Identification and type of corner found: Evidence used to identify or procedure used to establish or reestablish the corner:

- = FOUND 5/8" IRON PIPE, NO TAG
- = FOUND 5/8" REBAR W/PLASTIC CAP L.S. 4227
- = FOUND 5/8" REBAR W/ALUM. CAP L.S. 4728

A description of the physical condition of the monument as found and as set or reset:

- = SET 1" IRON PIPE W/PLASTIC PLUG, L.S. 5549
- = SET NAIL + TAG ON UTILITY BOX LID, L.S. 5549

JY. 03116

SURVEYOR'S STATEMENT

This Corner Record was prepared by me or under my direction in conformance with the Land Surveyor's Act on AUGUST 12 2003

Signed Charles R. Sage Jr. P.L.S or R.C.E. No. L.S. 5549

COUNTY SURVEYOR'S STATEMENT


This Corner Record was received OCTOBER 14TH, 2003

and examined and filed NOV. 6, 2003


Signed Charles B. Grant P.L.S or R.C.E. No. LS 6158

Title DEPUTY COUNTY SURVEYOR

County Surveyor's Comment _____



BOOK 8 CORNER RECORDS PAGE 69



NOTE: THE BEARINGS AND DISTANCES SHOWN ARE RECORDED AS $\frac{1}{4}$ " MAP/S. NO MATERIAL DISCREPANCIES WITH RECORD INFORMATION WERE FOUND.

