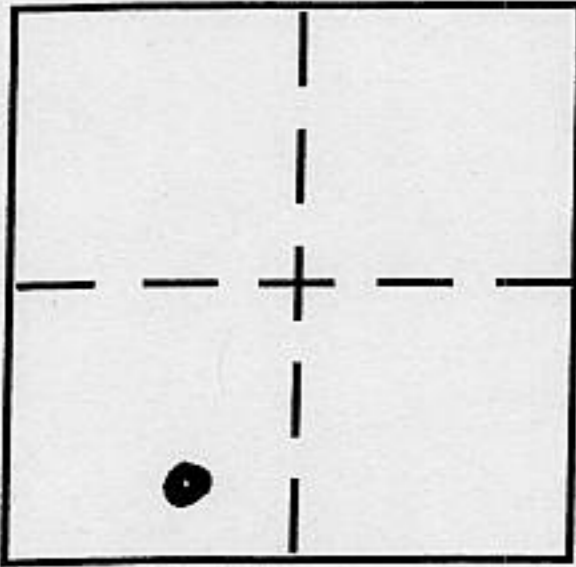


CORNER RECORD

Document Number _____

City of UNINCORPORATED AREA County of PLACER, California

Brief Legal Description LOT 8 BLOCK "K" DOWNER WOODS NO. 2
BOOK "E" OF MAPS PAGE 36 P.C.R.



S1/4
T.17N.
R.15E.
M.D.M.

CORNER TYPE

Government Corner Control
 Meander Property
 Rancho Other
 Date of Survey 9/09/03

COORDINATES (Optional)

N. _____
 E. _____
 Zone: _____ NAD27 NAD83
 NAD83 Epoch _____
 Elev. _____
 Vert. Datum: NGVD29 NAVD88
 Meas. Units: Metric Imperial

Corner - Left as found Found and tagged Established Reestablished Rebuilt

Identification and type of corner found: Evidence used to identify or procedure used to establish or reestablish the corner:

- = FOUND 3/4" IRON PIPE, NO TAG, UNLESS OTHERWISE NOTED
- = FOUND 5/8" IRON PIPE, NO TAG
- = FOUND 1/4" IRON PIPE, NO TAG

A description of the physical condition of the monument as found and as set or reset:

○ = SET 1" IRON PIPE w/PLASTIC PLUG, L.S. 5549

JN. 03139

SURVEYOR'S STATEMENT

This Corner Record was prepared by me or under my direction in conformance with the Land Surveyor's Act on SEPTEMBER 10, 2003

Signed [Signature] P.L.S or R.C.E. No. L.S. 5549
LIC. EXP. 6-30-05


COUNTY SURVEYOR'S STATEMENT

This Corner Record was received OCTOBER 14TH, 2003
and examined and filed NOV. 6 2003

Signed [Signature] P.L.S or R.C.E. No. LS 6158

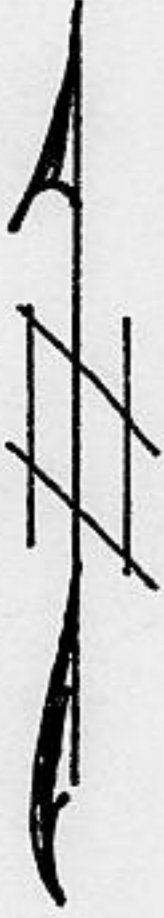
Title DEPUTY COUNTY SURVEYOR

County Surveyor's Comment _____



BOOK 8 CORNER RECORDS PAGE 12

SCALE 1"=30'



NOTE: THE BEARINGS AND DISTANCES SHOWN ARE RECORD PER "E" MAPS/36. NO MATERIAL DISCREPANCIES WITH RECORD INFORMATION WERE FOUND.

