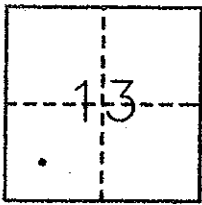


CORNER RECORD

COUNTY OF PLACER, CALIFORNIA

City of _____ Document Number _____

Brief Legal Description LOT 74, TALMONT ESTATES NO.1, "H" MAPS 9



T.15 N., R.16 E.
M.D.B. & M.

CORNER TYPE

Government Corner Control
Meander Property
Rancho Other
Date of Survey AUGUST 2007

COORDINATES
(Optional)

N. _____
E. _____
Zone _____ Datum _____
Elev. _____

Corner— Left as found Found and tagged Established Reestablished Rebuilt

Identification and type of corner found: Evidence used to identify or procedure used to establish or reestablish corner:

● found original monument per (R1) unless otherwise noted.

Used original monument position to reset monument.

description of the physical condition of the monument as found and as set or reset:


Ø ~ set 5/8" rebar with aluminum cap stamped TAHOE BASIN LAND SURVEYING
THOMAS C. BUSWELL, CA. PLS 5886

SURVEYOR'S STATEMENT

This Corner Record was prepared by me or under my direction in conformance with the Land

Surveyor's Act on AUGUST 2007

Signed [Signature] L.S. or R.C.E. Number 5886
THOMAS C. BUSWELL, PLS




COUNTY SURVEYOR'S STATEMENT

This Corner Record was Received _____ 20____ and Examined

and filed MARCH 28 2008

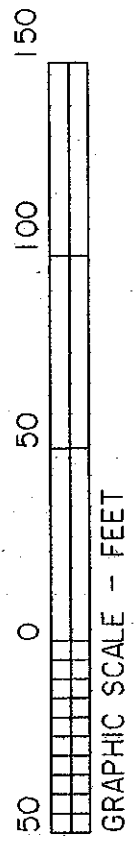
Signed [Signature] Title DEPUTY COUNTY SURVEYOR
L.S. 6158 LICENSE EXPIRES 3-31-10



County Surveyor's Comment _____

BOOK 12 CORNER RECORDS PAGE 3

CURVE	RADIUS	LENGTH	DELTA	CHORD	CHORD BEARING
C-1	200.00' (R1)	87.27' (R1)	(25°00') (R1)	86.58' (R1)	N 79°50'00"W (R1)



(R1) - Record as per H Maps 9

