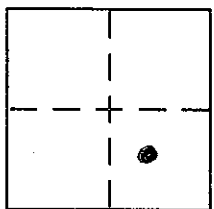


CORNER RECORD

Document Number 20070032

City of VIN INCORPORATED AREA County of PLACER, California

Brief Legal Description LOT 42 SERENE LAKES UNIT # 5 & 6  
BOOK "J" OF MAPS PAGE 67 P.C.R.



SEC. 27  
T. 17 N.  
R. 14 E.  
M. D. M.

CORNER TYPE  
Government Corner  Control   
Meander  Property   
Rancho  Other   
Date of Survey 5/31/07

COORDINATES (Optional)  
N. \_\_\_\_\_  
E. \_\_\_\_\_  
Zone \_\_\_\_\_ NAD27  NAD83   
NAD83 Epoch \_\_\_\_\_  
Elev. \_\_\_\_\_  
Vert. Datum: NGVD29  NAVD88   
Meas. Units: Metric  Imperial

Corner - Left as found  Found and tagged  Established  Reestablished  Rebuilt

Identification and type of corner found: Evidence used to identify or procedure used to establish or reestablish the corner:

- = FOUND 5/8" REBAR, NO TAG
- = FOUND 5/8" REBAR w/ PLASTIC CAP L.S. 3332, PER "J" MAPS/67
- = FOUND RAILROAD SPIKE @ 1/2 B.C. AND E.C., PER "J" MAPS/67


A description of the physical condition of the monument as found and as set or reset:

○ = SET BATHEY MONUMENT (T-BAR) w/ NAIL + TAG L.S. 5549

JN. 07057


SURVEYOR'S STATEMENT

This Corner Record was prepared by me or under my direction in conformance with the Land Surveyor's Act on JUNE 1, 2007  
Signed Charles R. Sage Jr. P.L.S. or R.C.E. No. L.S. 5549  
LIC. EXP. 6/30/07



COUNTY SURVEYOR'S STATEMENT

This Corner Record was received \_\_\_\_\_  
and examined and filed JUNE 6, 2008  
Signed Carl B. Grant (P.L.S.) or R.C.E. No. 6158  
LICENSE EXPIRES 3-31-10  
Title DEPUTY COUNTY SURVEYOR



County Surveyor's Comment \_\_\_\_\_

BOOK 12 CORNER RECORDS PAGE 21

