

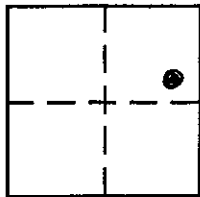
CORNER RECORD

COUNTY OF PLACER, CALIFORNIA

City of UNINCORPORATED AREA

Document Number 20080036

Brief Legal Description LOT 60 MARTISWOODS ESTATES
BOOK "N" OF MAPS PAGE 27 P.C.C.



SEC. 22
T. 17N.
R. 16E.
M.D.M.

CORNER TYPE

- Government Corner
- Control
- Meander
- Property
- Rancho
- Other
- Date of Survey 6/2/08

COORDINATES (Optional)

N. _____
E. _____
Zone _____ Datum _____
Elev. _____

Corner — Left as found Found and tagged Established Reestablished Rebuilt

Identification and type of corner found: Evidence used to identify or procedure used to establish or reestablish corner:

- = FOUND 3/4" CAPPED IRON PIPE, STAMPED L.S. 4165, PER N/MAPS/27
- = FOUND 5/8" IRIGAR W/PLASTIC CAP R.G.E. 20257, PER C.C.C. 2768/414

A description of the physical condition of the monument as found and as set or reset:

- = SET NAIL + TAG L.S. 5549 IN S.W. COR. ELECT. BOX
- = DIMENSION POINT ONLY, NOTHING FOUND OR SET


JN. 08026

SURVEYOR'S STATEMENT

This Corner Record was prepared by me or under my direction in conformance with the Land

Surveyors' Act on JUNE 16, 20 08.

Signed Charles R. Sage L.S. or R.C.E. Number L.S. 5549
LIC. EX. 6/30/09




COUNTY SURVEYOR'S STATEMENT

This Corner Record was received _____ 20 _____ and examined

and filed AUGUST 28 20 08.

Signed Charles B. Grant L.S. 6158 Title DEPUTY COUNTY
LICENSE EXPIRES 3-31-10 SURVEYOR



County Surveyor's Comment _____

BOOK 12 CORNER RECORDS PAGE 31

NOTE: THE BEARING AND DISTANCES SHOWN ARE RECORD
 PER N/MAPS/27 P.C.R. NO MATERIAL DISCREPANCIES
 WITH RECORD INFORMATION WERE FOUND

SCALE: 1"=60'

