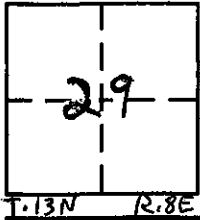


CORNER RECORD

COUNTY OF PLACER, CALIFORNIA

City of _____ Document Number 20080032

Brief Legal Description A PORTION OF THE N.E. 1/4 OF SECTION 29, T.13N, R.8E, MDB+M



CORNER TYPE

COORDINATES (Optional)

Government Corner Control
Meander Property
Rancho Other
Date of Survey 6/11/2008

N. _____
E. _____
Zone _____ Datum _____
Elev. _____

Corner — Left as found Found and tagged Established Reestablished Rebuilt

Identification and type of corner found: Evidence used to identify or procedure used to establish or reestablish corner:

FOUND 3/4" REBAR W/ALUM. CAP, L.S. 3062 PER BK. 10 of SURVEYS PG. 129, PLACER COUNTY RECORDS

FOUND ALL CORNERS PRIOR TO CONSTRUCTION/ESTABLISHED SURVEY CONTROL / REPLACED COR.S REMOVED BY LANDSCAPER


A description of the physical condition of the monument as found and as set or reset: SET 5/8" REBAR W/ YELLOW PLASTIC CAP - STAMPED 6792, IN RECORD LOCATIONS, PER 10-SURVEYS-129

SURVEYOR'S STATEMENT

This Corner Record was prepared by me or under my direction in conformance with the Land

Surveyors' Act on July 31 2008.

Signed [Signature] L.S. or R.C.E. Number L.S. 6792
EXP. 9/30/2008




COUNTY SURVEYOR'S STATEMENT

This Corner Record was received _____ 20 _____ and examined

and filed AUGUST 28 2008.

Signed [Signature] Title DEPUTY COUNTY SURVEYOR
LS 6158 LICENSE EXPIRES 3-31-10



County Surveyor's Comment _____

BOOK 12 CORNER RECORDS PAGE 32

SURVEY

for

KEVIN MARTIN

A portion of the N.E. ¼ of
SEC. 29 T.13N R.8E MDB&M

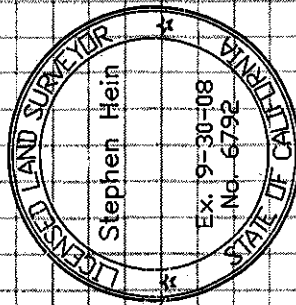
In the unincorporated territory of

PLACER COUNTY, CALIFORNIA

June, 2008. Scale 1" = 50'

CALIFORNIA SURVEY COMPANY

(530) 273-6651



S 89°55'43"E 208.96'

S 12°29'40"E 216.94'

KEVIN MARTIN

AP# 051-210-058

1" = 50'

N 89°55'43"W 205.30'

N 13°26'01"W 217.76'

STATE HWY. 49

LEGEND:

- FOUND ORIGINAL 3/4" REBAR, "LS 3062" PER 10RS129,
- RESET 5/8" REBAR, CAPPED "LS 6792" IN RECORD POSITION