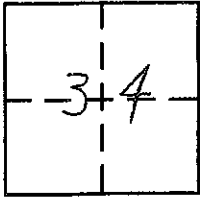


CORNER RECORD

COUNTY OF PLACER, CALIFORNIA

City of _____ Document Number 20080043

Brief Legal Description PARCEL "B" BOOK 15 PARCEL MAPS PAGE 48, ORPC



TIAN, RGE
MDB & M

CORNER TYPE

Government Corner Control
Meander Property
Rancho Other
Date of Survey JULY 28, 2008

COORDINATES
(Optional)

N. _____
E. _____
Zone _____ Datum _____
Elev. _____

Corner — Left as found Found and tagged Established Reestablished Rebuilt

Identification and type of corner found: Evidence used to identify or procedure used to establish or reestablish corner:

USED FOUND ORIGINAL MONUMENTS AND BEARINGS & DISTANCES
PER 15 PM 48 TO REESTABLISH MISSING PROPERTY CORNER

A description of the physical condition of the monument as found and as set or reset: Ø SET 3/4" REBAR WITH
WASHER RCE 24840

SURVEYOR'S STATEMENT

This Corner Record was prepared by me or under my direction in conformance with the Land

Surveyors' Act on December 1 2008.

Signed Herbert C. Langdon L.S. or R.C.E. Number 24840



COUNTY SURVEYOR'S STATEMENT

This Corner Record was received _____ 20 _____ and examined

and filed DEC 5 2008.

Signed Charles B. Grant Title DEPUTY COUNTY
LS 6158 LICENSE EXPIRES 8-31-10 SURVEYOR

County Surveyor's Comment _____



BOOK 12 CORNER RECORDS PAGE 45

