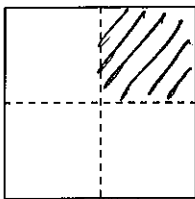


CORNER RECORD

COUNTY OF PLACER, CALIFORNIA

City of ROCKLIN Document Number 20080065

Brief Legal Description INT OF OAK ST AND GROVE ST. PER R.O.S. 13-99



S. 19

T. 11N

R. 7E

CORNER TYPE

Government Corner Control
 Meander Property
 Rancho Other
 Date of Survey 4-23-08

COORDINATES

(Optional)

N. _____
 E. _____
 Zone _____ Datum _____
 Elev. _____

Corner--- Left as found Found and tagged Established Reestablished Rebuilt

Identification and type of corner found: Evidence used to identify or procedure used to establish or reestablish corner:

FD. 2 1/2" BRASS DISK IN MON. WELL PER R.O.S. 13-99
STAMPED M-1028

SET REF. PTS. PRIOR TO CONSTRUCTION FOR REESTABLISHMENT
OF MON.

A description of the physical condition of the monument as found and as set or reset:

SET 2" BRASS DISK IN MON. WELL W/CENTER PUNCH AND
STAMPED 65 7803 IN RECORD LOCATION


SURVEYOR'S STATEMENT

This Corner Record was prepared by me or under my direction
 in conformance with the Professional Land Surveyors' Act

on DECEMBER 2 2008

Signed Michael L. Foulk

L.S. or R.C.E. Number 7803 Expiration Date 12/31/09




COUNTY SURVEYOR'S STATEMENT

This Corner Record was received _____ 20____

and examined and filed DEC. 10 2008

Signed Charles B. Grant Title COUNTY SURVEYOR

L.S. or R.C.E. Number 6158 Expiration Date 3-31-10



County Surveyor's Comment _____

BOOK 12 CORNER RECORDS PAGE 49

