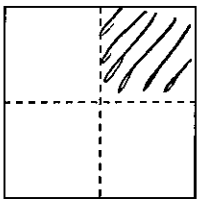


# CORNER RECORD

# COUNTY OF PLACER, CALIFORNIA

City of ROCKLIN Document Number 2008 00 66

Brief Legal Description INT OF PINE ST AND HIGH ST PER R.O.S. 13-99



S. 19

T. 11 N

R. 7 E

### CORNER TYPE

Government Corner  Control   
 Meander  Property   
 Rancho  Other   
 Date of Survey 4-27-08

### COORDINATES

(Optional)

N. \_\_\_\_\_  
 E. \_\_\_\_\_  
 Zone \_\_\_\_\_ Datum \_\_\_\_\_  
 Elev. \_\_\_\_\_

Corner--- Left as found  Found and tagged  Established  Reestablished  Rebuilt

Identification and type of corner found: Evidence used to identify or procedure used to establish or reestablish corner:

FD. 2" BRASS DISK IN MON. WELL PER R.O.S. 13-99  
STAMPED M-1035

SET REF. PTS. PRIOR TO CONSTRUCTION FOR REESTABLISHMENT  
OF MON.

A description of the physical condition of the monument as found and as set or reset:

SET 2" BRASS DISK IN MON. WELL W/ CENTER PUNCH AND  
STAMPED 65 7803 IN RECORD LOCATION


## SURVEYOR'S STATEMENT

This Corner Record was prepared by me or under my direction  
 in conformance with the Professional Land Surveyors' Act

on DECEMBER 2 2008

Signed Michael L. Foulk

L.S. or R.C.E. Number 7803 Expiration Date 12/31/09




## COUNTY SURVEYOR'S STATEMENT

This Corner Record was received \_\_\_\_\_ 20\_\_\_\_

and examined and filed DEC. 10 2008

Signed Charles B. Grant Title COUNTY SURVEYOR

L.S. or R.C.E. Number 6158 Expiration Date 3-31-10



County Surveyor's Comment \_\_\_\_\_

BOOK 12 CORNER RECORDS PAGE 50

