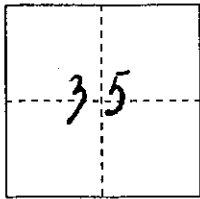


CORNER RECORD

COUNTY OF PLACER, CALIFORNIA

City of \_\_\_\_\_ Document Number 20090025

Brief Legal Description 29-PM-125 PARCEL MAP No. 75554



S. 35  
T. 13 N.  
R. 6 E.

CORNER TYPE

Government Corner  Control   
Meander  Property   
Rancho  Other   
Date of Survey \_\_\_\_\_

COORDINATES (Optional)

N. \_\_\_\_\_  
E. \_\_\_\_\_  
Zone \_\_\_\_\_ Datum \_\_\_\_\_  
Elev. \_\_\_\_\_


Corner--- Left as found  Found and tagged  Established  Reestablished  Rebuilt

Identification and type of corner found: Evidence used to identify or procedure used to establish or reestablish corner:  
FOUND R-R SPIKE STAMPED LS 4751 IN TRAVELED WAY OF WISE ROAD PER  
PARCEL MAP No. 75554 BOOK 29 of PARCEL MAPS, PAGE 125 O.R.P.C. FROM  
FOUND MONUMENT ESTABLISHED REFERENCE POINTS PRIOR TO ASPHALT OVERLAY.

A description of the physical condition of the monument as found and as set or reset:  
FROM REFERENCE POINTS SET MAG-NAIL W/ 1 1/4" BRASS TAG STAMPED "PLACER CO  
SURVEYOR" CENTERED OVER FOUND MONUMENT AFTER ASPHALT OVERLAY


SURVEYOR'S STATEMENT

This Corner Record was prepared by me or under my direction  
in conformance with the Professional Land Surveyors' Act  
on FEBRUARY 9 2009.  
Signed [Signature]  
L.S. or R.C.E. Number 7881 Expiration Date MAR. 31, 2009



COUNTY SURVEYOR'S STATEMENT

This Corner Record was received \_\_\_\_\_ 20\_\_\_\_  
and examined and filed FEBRUARY 27 2009.  
Signed Charles B. Grant Title COUNTY SURVEYOR  
L.S. or R.C.E. Number 6158 Expiration Date 3-31-10



County Surveyor's Comment \_\_\_\_\_  
\_\_\_\_\_  
\_\_\_\_\_

BOOK 12 CORNER RECORDS PAGE 91

29-PM-125

PARCEL 1

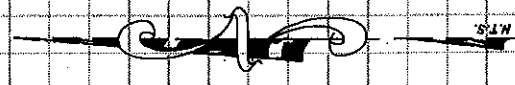
PARCEL 2

Fd. R-XR SPIKE STAMPED LS 4751,  
SET MAG NAIL W/ 1-1/4" BRASS TAG  
STAMPED "PLACER CO SURVEYOR"

MONUMENT SEARCHED  
FOR, NOT FOUND

WISE RD. (C 6080)

McCOURTNEY RD (C 6037)



NOTE:  
THIS CORNER RECORD REPRESENTS THE  
AS FOUND LOCATION OF THE MONUMENTS  
SHOWN HEREON. NO SURVEY HAS BEEN  
MADE OF SAID MONUMENTS.