

CORNER RECORD

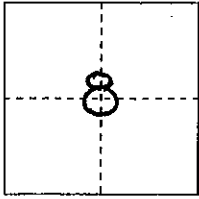
COUNTY OF PLACER, CALIFORNIA

City of _____

Document Number 20090026

Brief Legal Description PARCEL MAP No. 71760

B-PM-105



S. 8

CORNER TYPE

COORDINATES

(Optional)

T. 12 N.

Government Corner

Control

N. _____

Meander

Property

E. _____

R. 7 E.

Rancho

Other

Zone _____ Datum _____

Date of Survey _____

Elev. _____

Corner--- Left as found Found and tagged Established Reestablished Rebuilt

Identification and type of corner found: Evidence used to identify or procedure used to establish or reestablish corner:

FOUND R x R SPIKES IN TRAVELED WAY of FOWLER Rd. PER PARCEL MAP
No. 71760, BOOK 8 of PARCEL MAPS, PAGE 105 O.R.P.C. FROM FOUND
MONUMENTS ESTABLISHED REFERENCE POINTS PRIOR TO ASPHALT OVERLAY

A description of the physical condition of the monument as found and as set or reset:


FROM REFERENCE POINTS SET MAG-NAIL w/ 1 1/4" BRASS TAG STAMPED
"PLACER CO SURVEYOR" CENTERED OVER FOUND MONUMENTS AFTER
ASPHALT OVERLAY

SURVEYOR'S STATEMENT

This Corner Record was prepared by me or under my direction
in conformance with the Professional Land Surveyors' Act
on February 5 2009

Signed [Signature]

L.S. or R.C.E. Number 7887 Expiration Date MAR. 31, 2009




COUNTY SURVEYOR'S STATEMENT

This Corner Record was received _____ 20____

and examined and filed FEBRUARY 27 2009

Signed Charles B. Grant Title COUNTY SURVEYOR

L.S. or R.C.E. Number 6158 Expiration Date 3-31-10



County Surveyor's Comment _____

BOOK 12 CORNER RECORDS PAGE 92

FRUITVALE Rd. (D 6078)



FOWLER Rd. (D 6057)

PARCEL "A"

PARCEL "B"

PARCEL "C"

PARCEL "D"

WINDOW Ln.

PARCEL "B"
8-PM-6

8-PM-105

LEGEND:

- — Fd. R x R SPIKE, NO LEGIBLE MARKINGS, SET MAG-NAIL W/ BRASS TAG STAMPED "PLACER CO SURVEYOR"

NOTE:
 THIS CORNER RECORD REPRESENTS THE AS FOUND LOCATION OF THE MONUMENTS SHOWN HEREON. NO SURVEY HAS BEEN MADE OF SAID MONUMENTS.