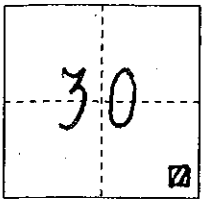


CORNER RECORD

COUNTY OF PLACER, CALIFORNIA

City of _____ Document Number 20090046
 Brief Legal Description R-MAPS-16 UPPER BELL MEADOWS TRACT No. 705



S. 30
 T. 13 N.
 R. 8 E.

CORNER TYPE

Government Corner Control
 Meander Property
 Rancho Other
 Date of Survey _____

COORDINATES

(Optional)

N. _____
 E. _____
 Zone _____ Datum _____
 Elev. _____

Corner--- Left as found Found and tagged Established Reestablished Rebuilt

Identification and type of corner found: Evidence used to identify or procedure used to establish or reestablish corner:

FOUND R-R SPIKE AT INTERSECTION OF BELL Rd. & MEADOW BROOK Dr. PER
MAP OF UPPER BELL MEADOWS, TRACT No. 705 AT BOOK R of MAPS, PAGE 16
O.R.P.C. FROM FOUND MONUMENT ESTABLISHED REFERENCE POINTS PRIOR
TO ASPHALT OVERLAY.

A description of the physical condition of the monument as found and as set or reset:

FROM REFERENCE POINTS SET R-R SPIKE STAMPED LS 7887.

SURVEYOR'S STATEMENT

This Corner Record was prepared by me or under my direction
 in conformance with the Professional Land Surveyors' Act
 on MARCH 24 2009

Signed [Signature]

L.S. or R.C.E. Number 7887 Expiration Date MAR. 31, 2011




COUNTY SURVEYOR'S STATEMENT

This Corner Record was received _____ 20____
 and examined and filed OCTOBER 16 2009

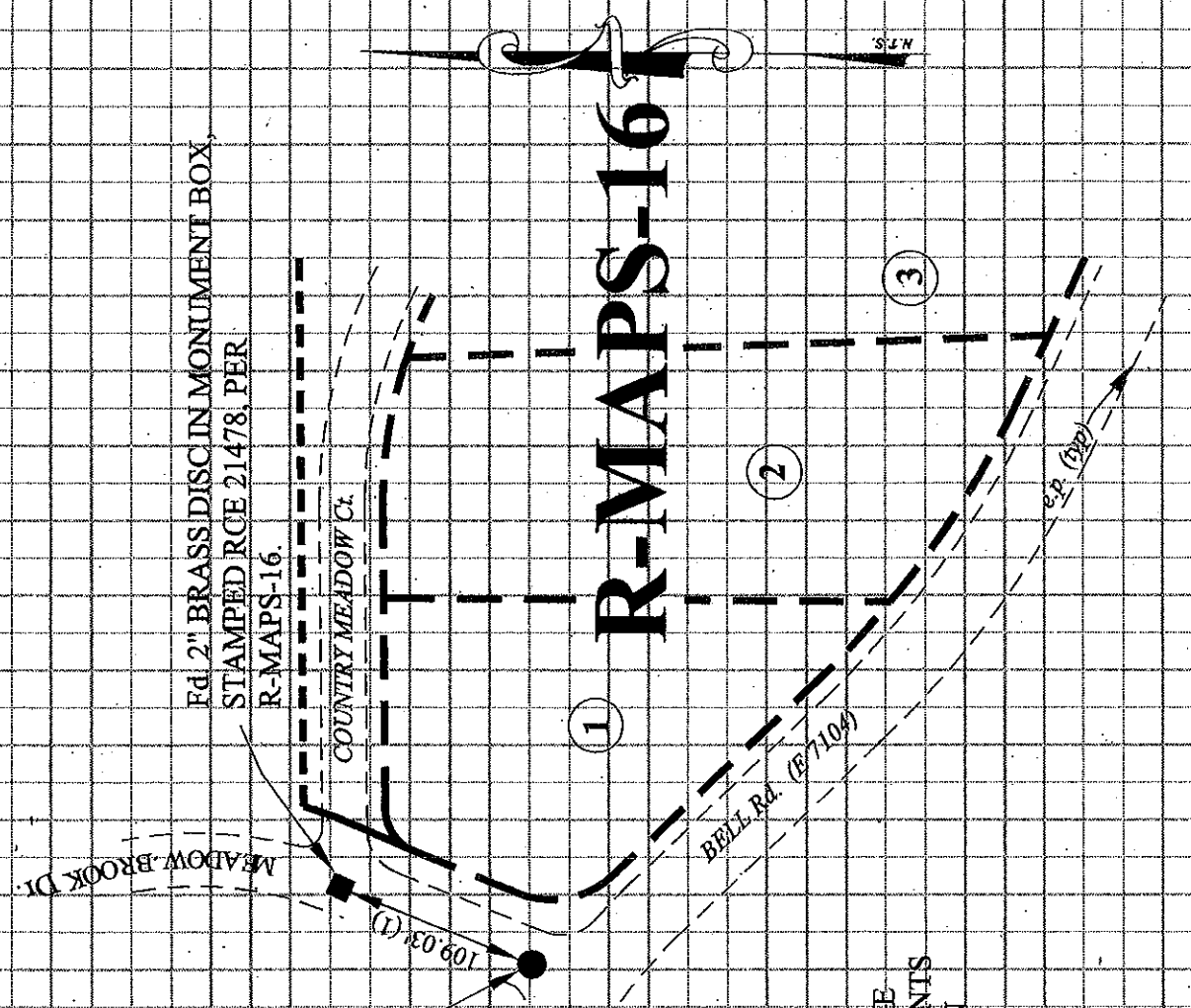
Signed [Signature] Title COUNTY SURVEYOR

L.S. or R.C.E. Number 6158 Expiration Date 3-31-10



County Surveyor's Comment _____

BOOK 13 CORNER RECORDS PAGE 57



Fd. 2" BRASS DISC IN MONUMENT BOX,
STAMPED RCE 21478, PER
R-MAPS-16.

Fd. R x R SPIKE, NO LEGIBLE MARKINGS,
AT RECORD DISTANCE FROM 2" BRASS
DISC Fd. IN MONUMENT BOX, STAMPED
RCE 21478 PER R-MAPS-16, BEARING
NOT MEASURED. SET R x R SPIKE
STAMPED LS 7887.

R-MAPS-16

LEGEND:
(1) - R-MAPS-16

NOTE:
THIS CORNER RECORD REPRESENTS THE
AS FOUND LOCATION OF THE MONUMENTS
SHOWN HEREON. NO SURVEY HAS BEEN
MADE OF SAID MONUMENTS.