

# CORNER RECORD

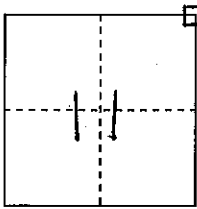
# COUNTY OF PLACER, CALIFORNIA

City of \_\_\_\_\_

Document Number 20090031

Brief Legal Description 19-RoS-152

RECORD of SURVEY No. 2895



S. 11

### CORNER TYPE

### COORDINATES

(Optional)

T. 12 N.

Government Corner

Control

N. \_\_\_\_\_

R. 5 E.

Meander

Property

E. \_\_\_\_\_

R. 5 E.

Rancho

Other

Zone \_\_\_\_\_ Datum \_\_\_\_\_

Date of Survey \_\_\_\_\_

Elev. \_\_\_\_\_

Corner---

Left as found

Found and tagged

Established

Reestablished

Rebuilt

Identification and type of corner found: Evidence used to identify or procedure used to establish or reestablish corner:

FOUND NAIL IN TRAVELED WAY of DOWD RD. PER RECORD of SURVEY No. 2895,  
BOOK 19 of SURVEYS, PAGE 152, DETAIL 'A', O.R.P.C. FROM FOUND NAIL  
ESTABLISHED REFERENCE POINTS PRIOR TO ROAD RECONSTRUCTION

A description of the physical condition of the monument as found and as set or reset:

FROM REFERENCE POINTS SET COPPERWELD STAMPED LS 7887 CENTERED  
OVER FOUND NAIL AFTER ROAD RECONSTRUCTION


## SURVEYOR'S STATEMENT

This Corner Record was prepared by me or under my direction in conformance with the Professional Land Surveyors' Act

on February 11 2009

Signed [Signature]

L.S. or R.C.E. Number 7887 Expiration Date MAR. 31, 2009




## COUNTY SURVEYOR'S STATEMENT

This Corner Record was received \_\_\_\_\_ 20\_\_\_\_

and examined and filed MARCH 18 2009

Signed Charles B. Grant Title COUNTY SURVEYOR

L.S. or R.C.E. Number 6158 Expiration Date 3-31-10



County Surveyor's Comment \_\_\_\_\_

BOOK 19 CORNER RECORDS PAGE 1

# 19-ROS-152

BOOK 13 CORNER RECORDS PAGE 1



WISE Rd. (A 6080)

DOWD Rd. (B 4013)

E.P. (typ.)

35.00' (1)

2 1  
11 12

Fd. 3/4" IRON PIN REFERENCE  
MONUMENT (1) W/ COPPER  
COLLAR STAMPED LS 4922

**LEGEND:**

(1) RECORD PER 19-ROS-152

Fd. NAIL PER DETAIL 'A' of 19-ROS-152,  
at RECORD DISTANCE FROM 3/4" IRON PIN  
REFERENCE MONUMENT, BEARING NOT  
MEASURED, SET COPPERWELD STAMPED  
LS 7887

**NOTE:**

THIS CORNER RECORD REPRESENTS THE  
AS FOUND LOCATION OF THE MONUMENTS  
SHOWN HEREON. NO SURVEY HAS BEEN  
MADE OF SAID MONUMENTS.

NICOLAUS Rd. (A 5076)