

# CORNER RECORD

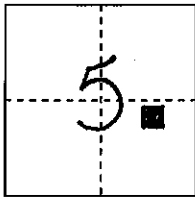
# COUNTY OF PLACER, CALIFORNIA

City of \_\_\_\_\_

Document Number 20090035

Brief Legal Description 21-PM-156

PARCEL MAP No. 74529



**S. 5**

**T. 10 N.**

**R. 5 E.**

### CORNER TYPE

Government Corner

Meander

Rancho

Date of Survey \_\_\_\_\_

Control

Property

Other

### COORDINATES

(Optional)

N. \_\_\_\_\_

E. \_\_\_\_\_

Zone \_\_\_\_\_ Datum \_\_\_\_\_

Elev. \_\_\_\_\_

Corner--- Left as found  Found and tagged  Established  Reestablished  Rebuilt

Identification and type of corner found: Evidence used to identify or procedure used to establish or reestablish corner:

FOUND R-R SPIKES IN TRAVELED WAY OF LOCUST ST. PER PARCEL MAP No. 74529,  
BOOK 21 of PARCEL MAPS, PAGE 156 O.R.P.C. FROM FOUND MONUMENTS ESTABLISHED  
REFERENCE POINTS PRIOR TO ASPHALT OVERLAY

A description of the physical condition of the monument as found and as set or reset:

FROM REFERENCE POINTS SET MAG-NAIL W/ 1/4" BRASS TAG STAMPED "PLACER CO  
SURVEYOR" CENTERED OVER FOUND MONUMENTS AFTER ASPHALT OVERLAY

## SURVEYOR'S STATEMENT

This Corner Record was prepared by me or under my direction  
 in conformance with the Professional Land Surveyors' Act

on February 25 2009.

Signed [Signature]

L.S. or R.C.E. Number 7887 Expiration Date Mar. 31, 2009




## COUNTY SURVEYOR'S STATEMENT

This Corner Record was received \_\_\_\_\_ 20\_\_\_\_

and examined and filed MARCH 18 2009.


Signed Charles B. Grant Title COUNTY SURVEYOR

L.S. or R.C.E. Number 6158 Expiration Date 3-31-10



County Surveyor's Comment \_\_\_\_\_

BOOK 13 CORNER RECORDS PAGE 4



LOCUST St. (A 0003)

NEWTON St. (A 0004)

21-PM-156

PARCEL "A"

PARCEL "B"

Ed. R&R SPIKE, NO LEGIBLE MARKINGS, SET MAG-NAIL W/ 1-1/4" BRASS TAG STAMPED "PLACER CO SURVEYOR"

BROWNING St.

MONUMENT SEARCHED FOR, NOT FOUND

NOTE:

THIS CORNER RECORD REPRESENTS THE AS FOUND LOCATION OF THE MONUMENTS SHOWN HERON. NO SURVEY HAS BEEN MADE OF SAID MONUMENTS.

E.P. (typ)